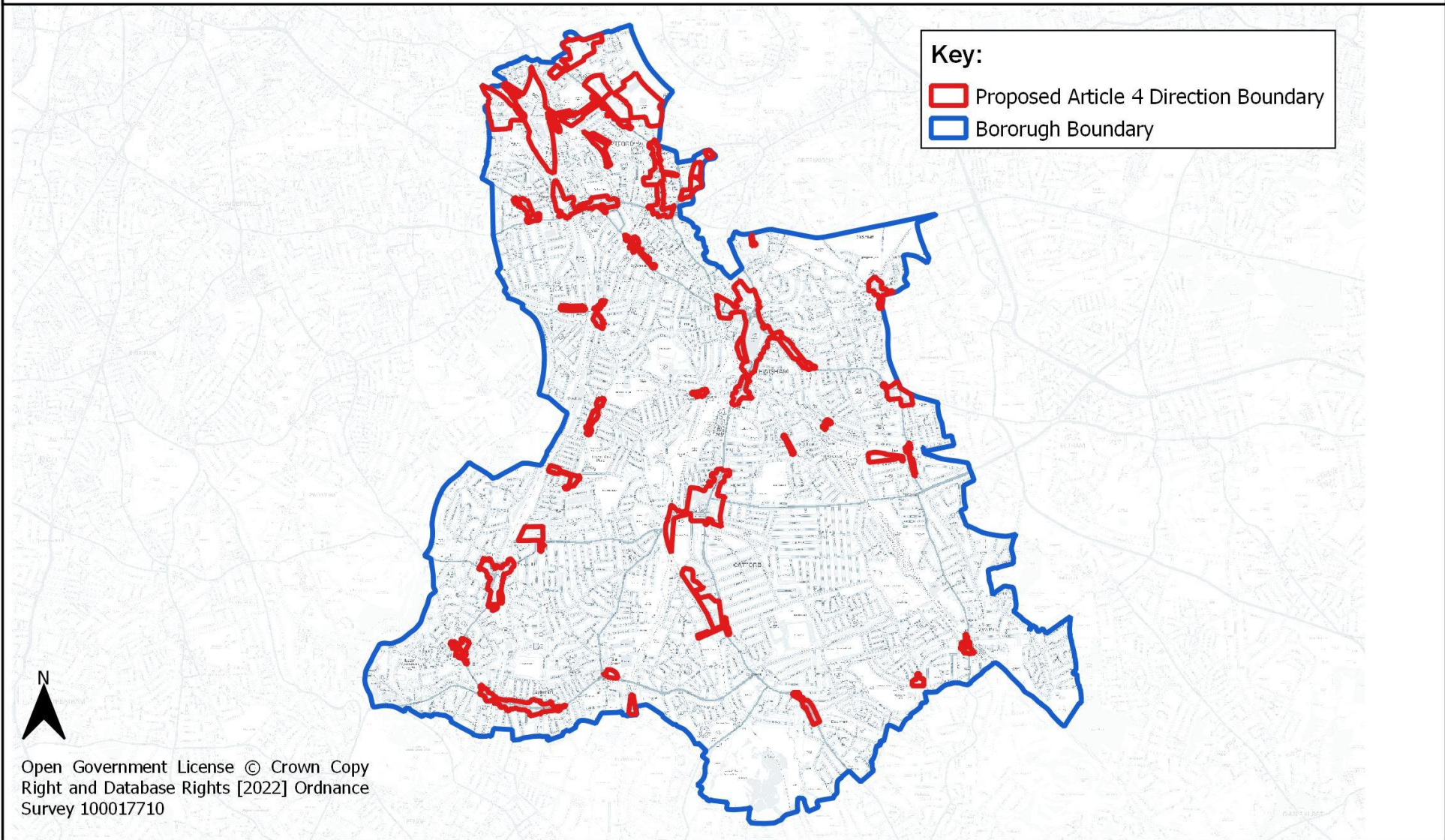


Area covered by Article 4 Direction



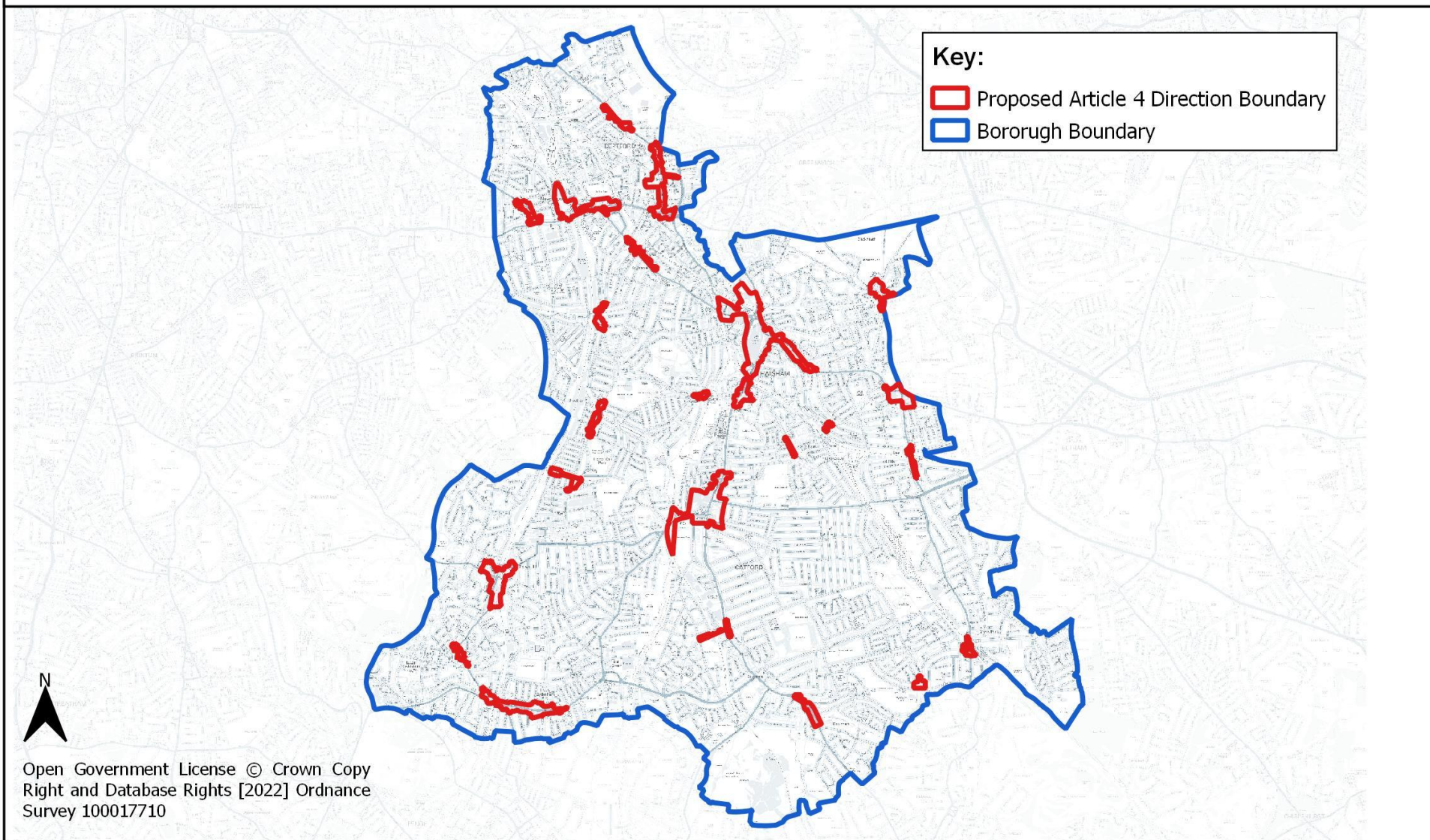
Date: June 2022

Author: Strategic Planning

London Borough of Lewisham



Town Centres (Major Centres, District Centres, Local Centres) within Article 4 Direction Area



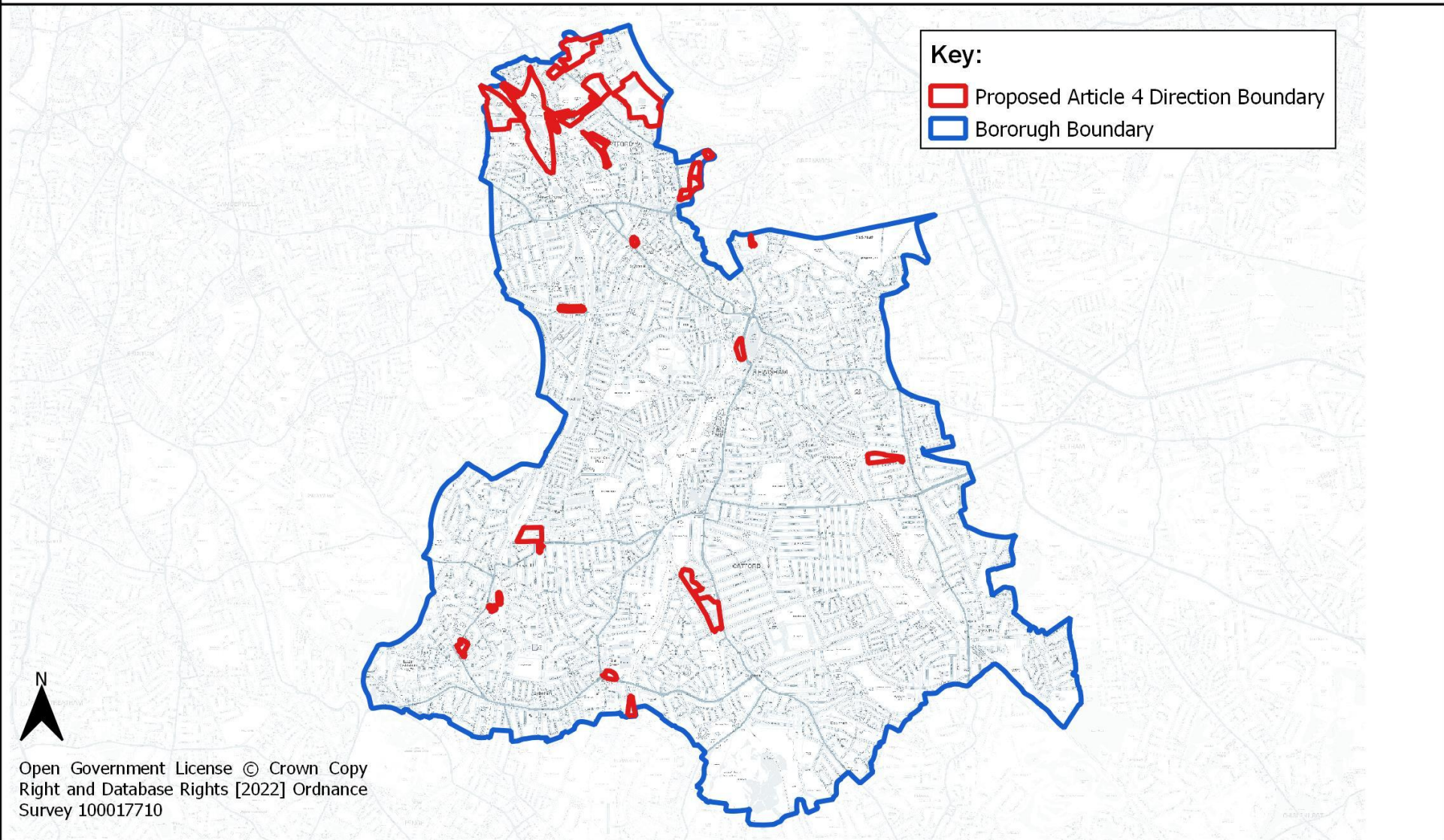
Date: June 2022

Author: Strategic Planning

London Borough of Lewisham



Employment Land (SIL, MEL, LSIS) within Article 4 Direction Area



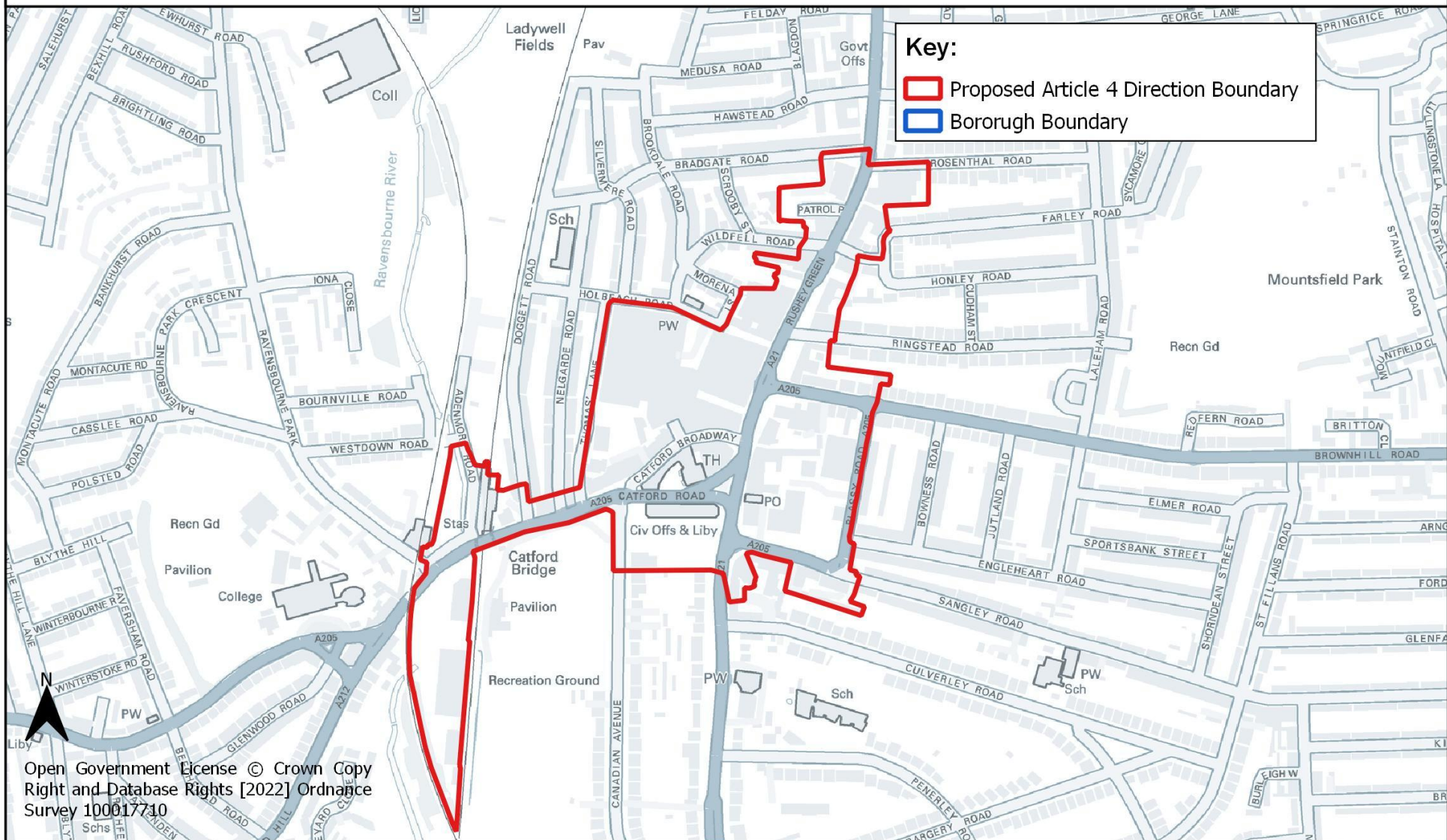
Date: June 2022

Author: Strategic Planning

London Borough of Lewisham



Catford Major Centre Article 4 Direction



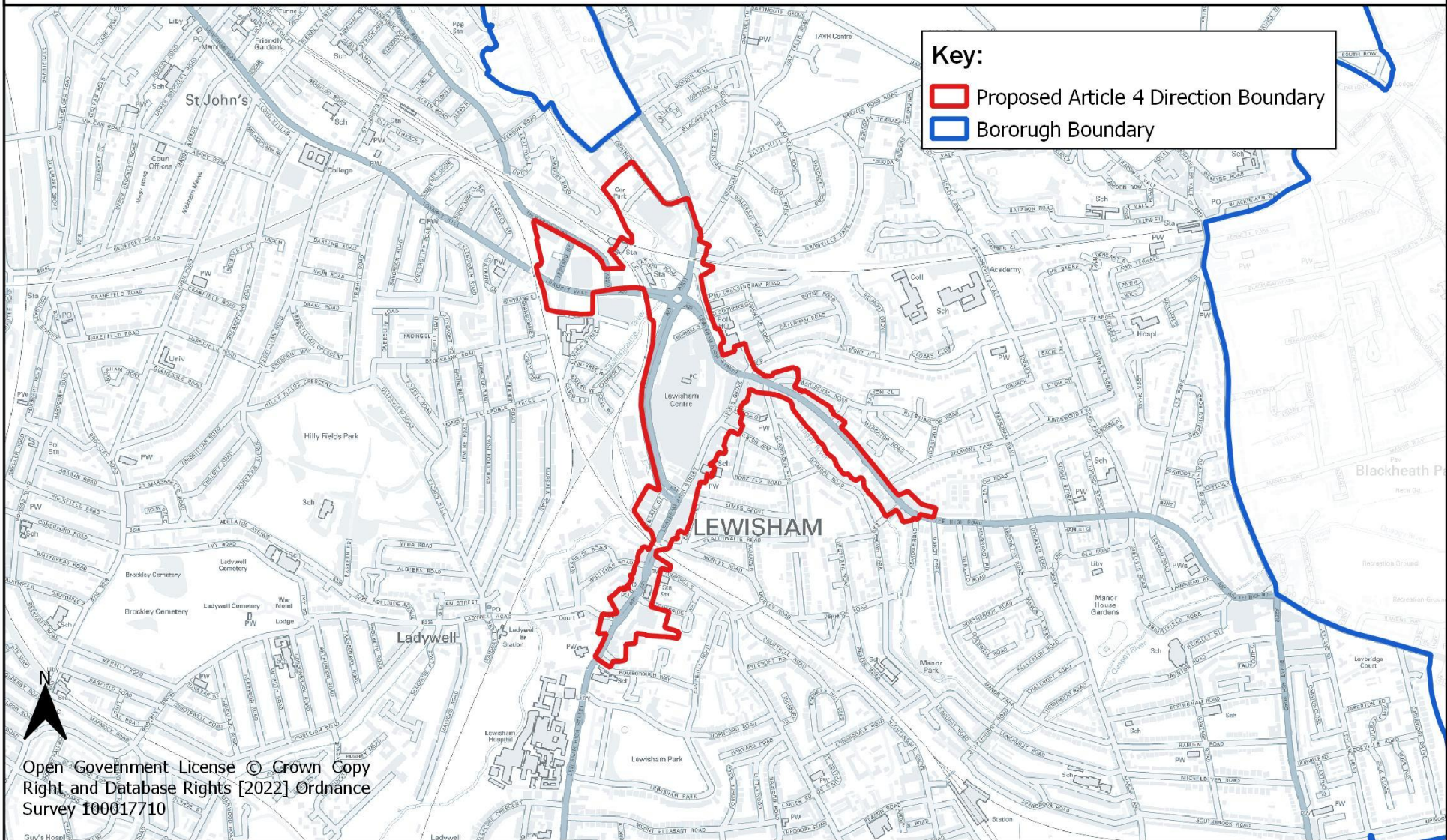
Date: June 2022

Author: Strategic Planning

London Borough of Lewisham



Lewisham Major Centre Article 4 Direction



Key:

-  Proposed Article 4 Direction Boundary
-  Borough Boundary

Open Government License © Crown Copy
Right and Database Rights [2022] Ordnance
Survey 100017710

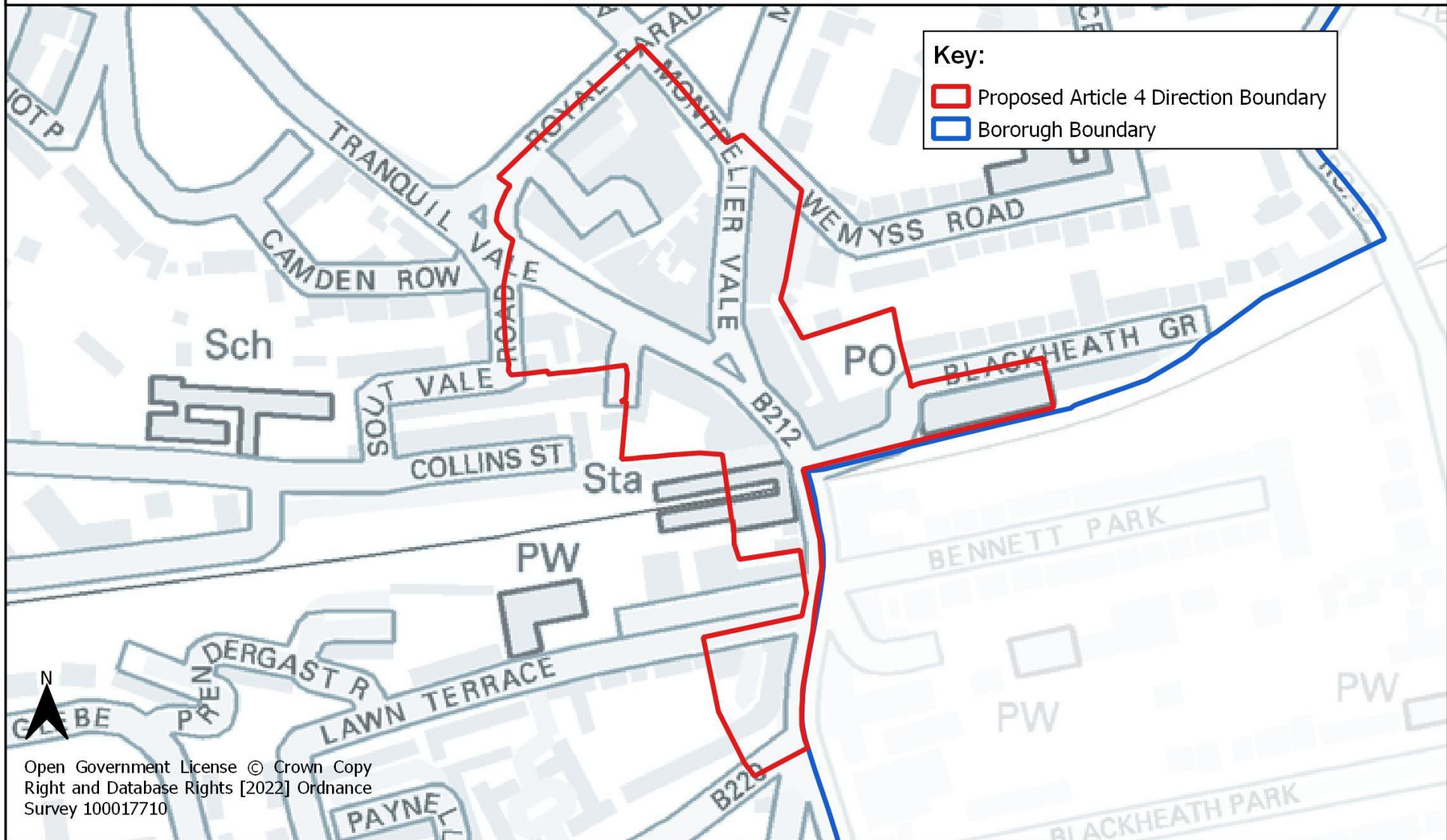
Date: June 2022

Author: Strategic Planning

London Borough of Lewisham



Blackheath District Centre Article 4 Direction



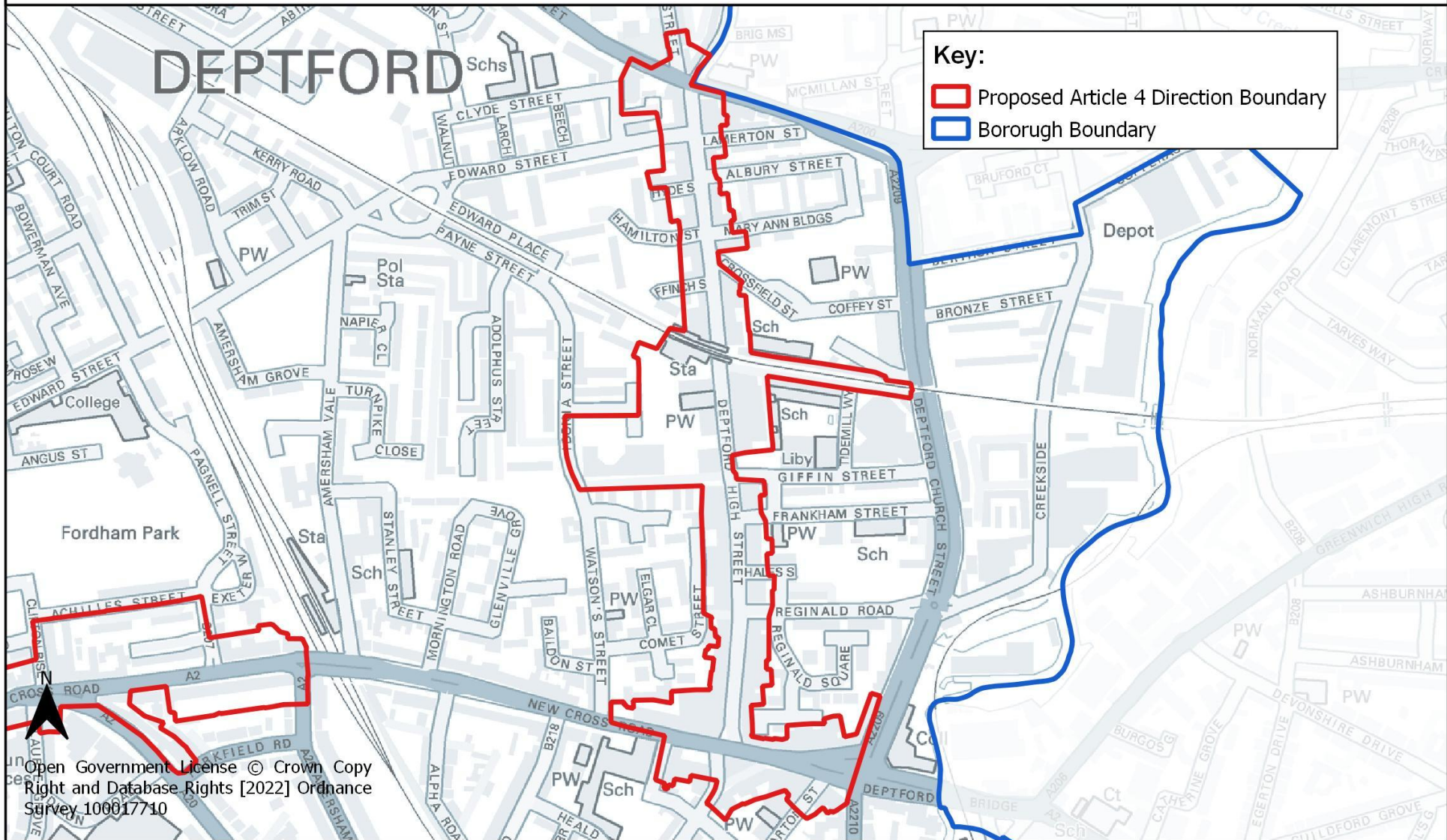
Date: June 2022

Author: Strategic Planning

London Borough of Lewisham



Deptford District Centre Article 4 Direction



Open Government License © Crown Copy
Right and Database Rights [2022] Ordnance
Survey 100017710

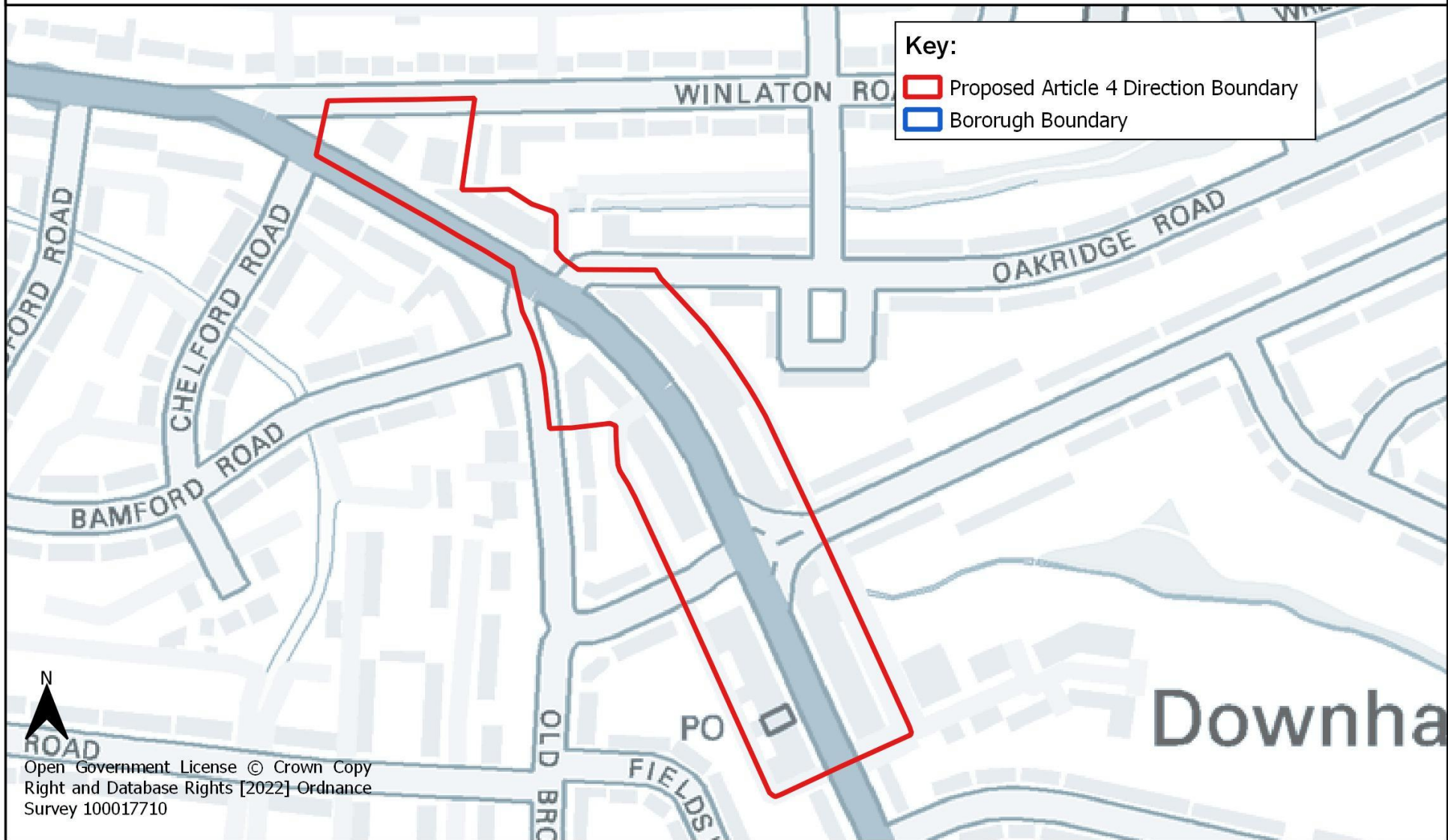
Date: June 2022

Author: Strategic Planning

London Borough of Lewisham



Downham District Centre Article 4 Direction



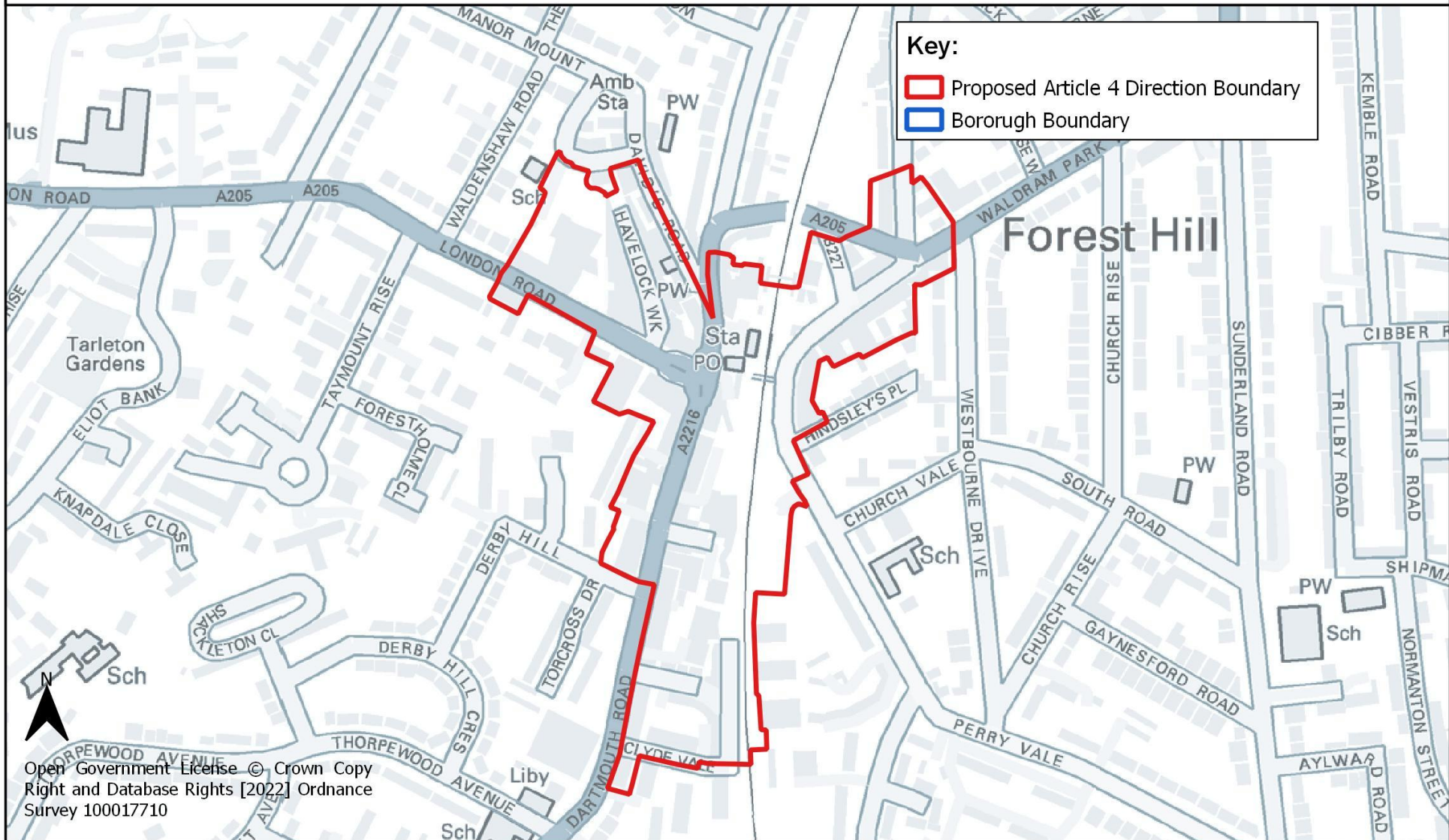
Date: June 2022

Author: Strategic Planning

London Borough of Lewisham



Forest Hill District Centre Article 4 Direction



Open Government License © Crown Copy
Right and Database Rights [2022] Ordnance
Survey 100017710

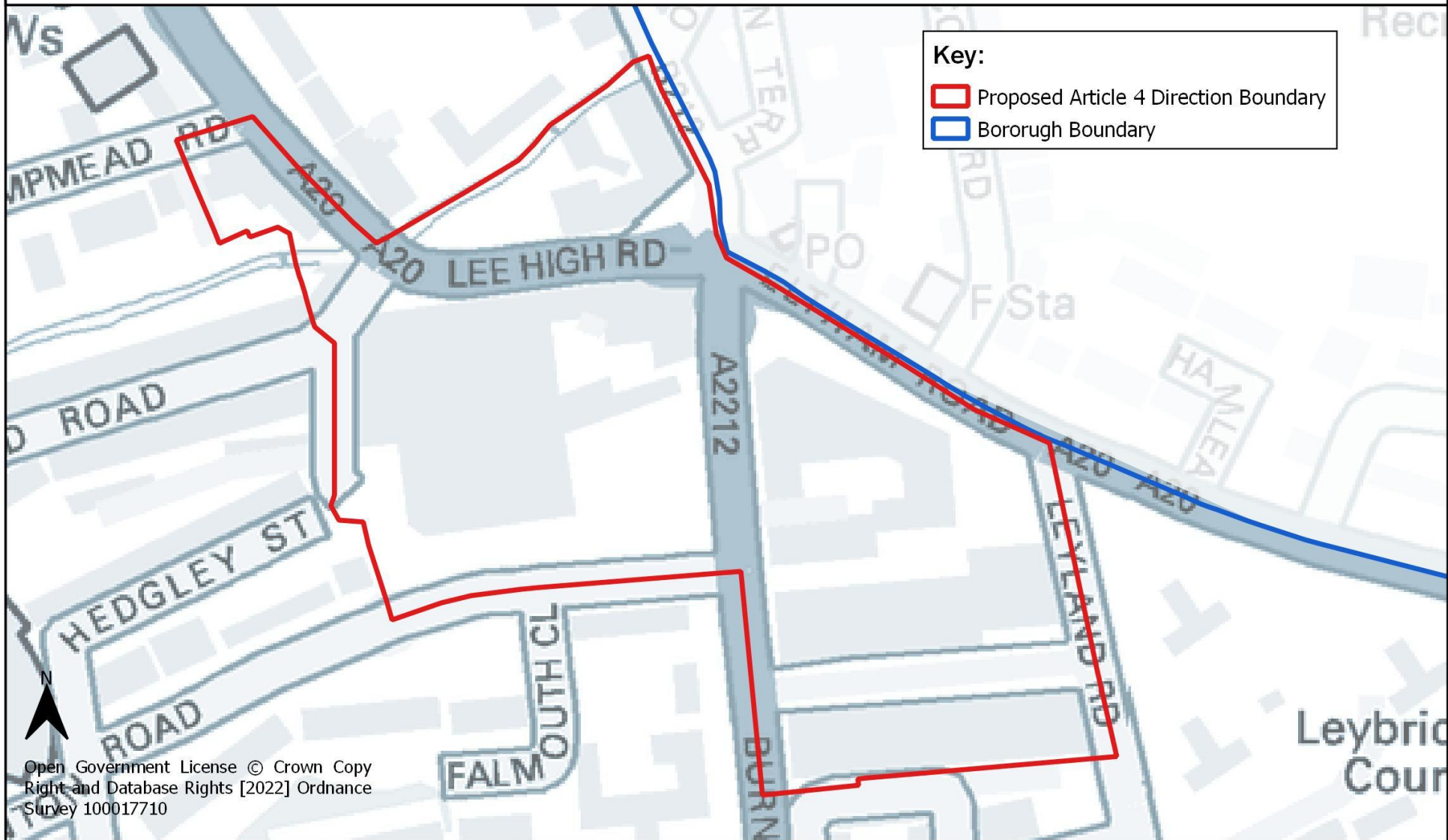
Date: June 2022

Author: Strategic Planning

London Borough of Lewisham



Lee Green District Centre Article 4 Direction



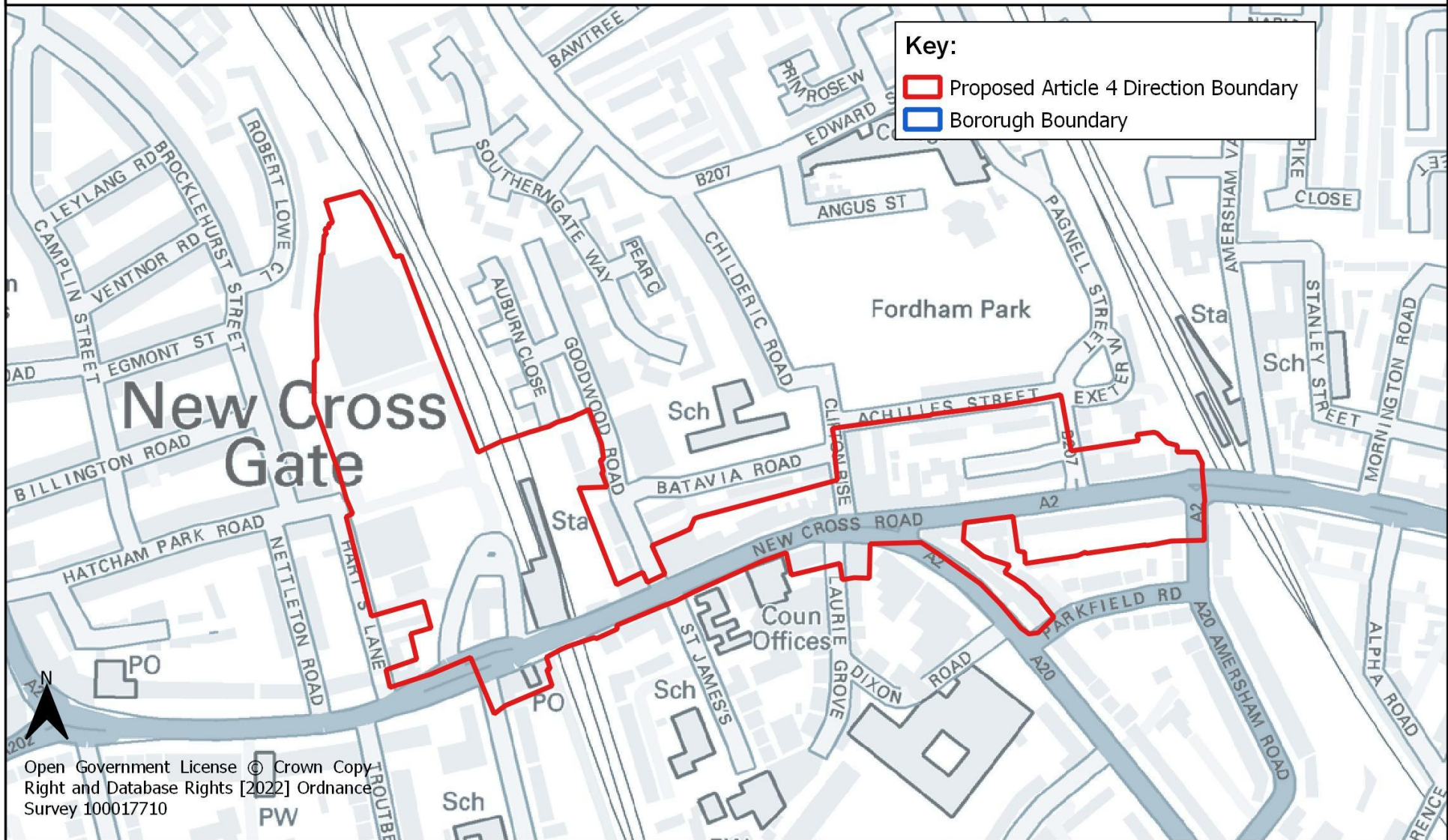
Date: June 2022

Author: Strategic Planning

London Borough of Lewisham



New Cross District Centre Article 4 Direction



Open Government License © Crown Copyright and Database Rights [2022] Ordnance Survey 100017710

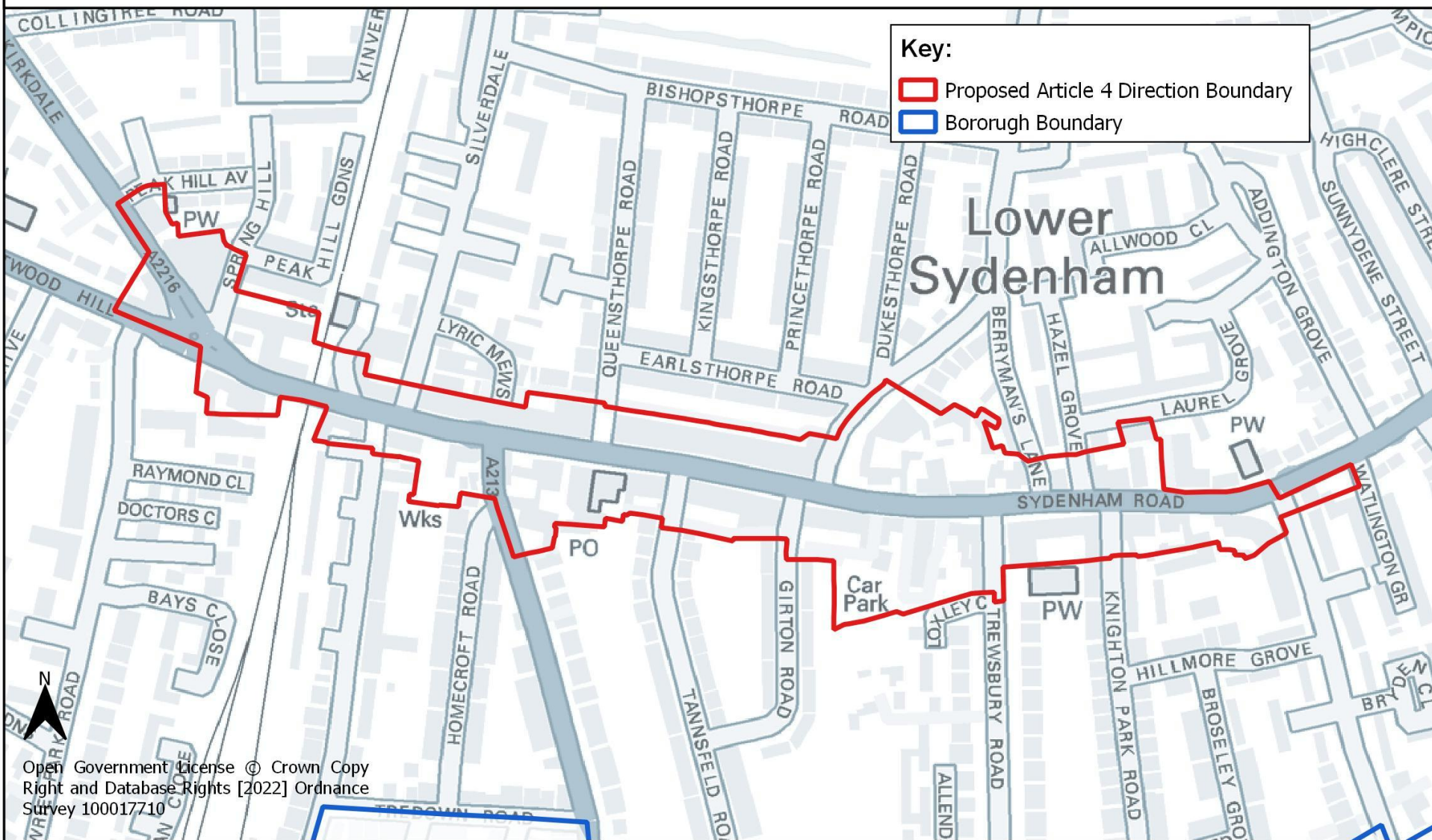
Date: June 2022

Author: Strategic Planning

London Borough of Lewisham



Sydenham District Centre Article 4 Direction



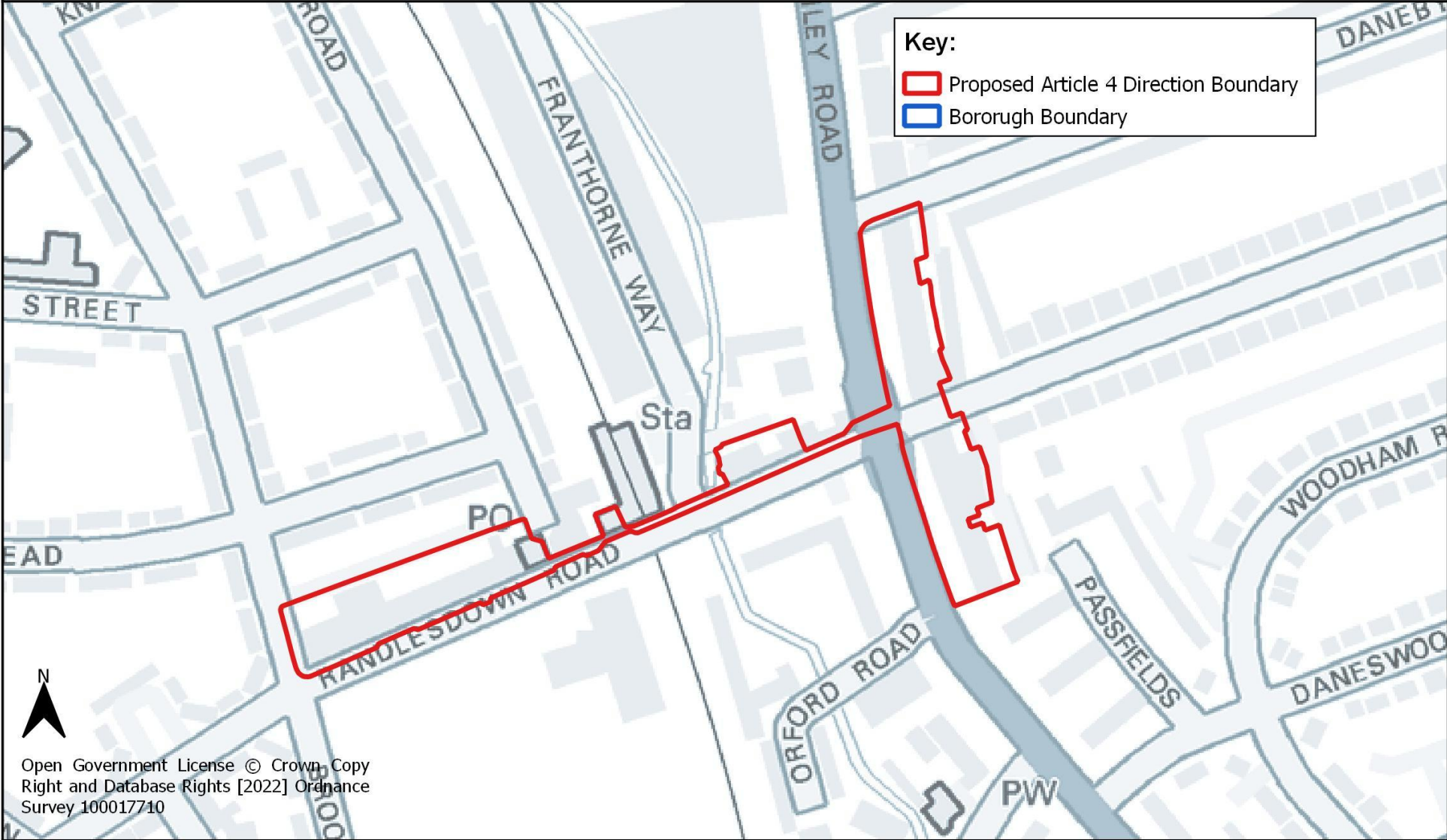
Date: June 2022

Author: Strategic Planning

London Borough of Lewisham



Bellingham Local Centre Article 4 Direction



Open Government License © Crown Copyright and Database Rights [2022] Ordnance Survey 100017710

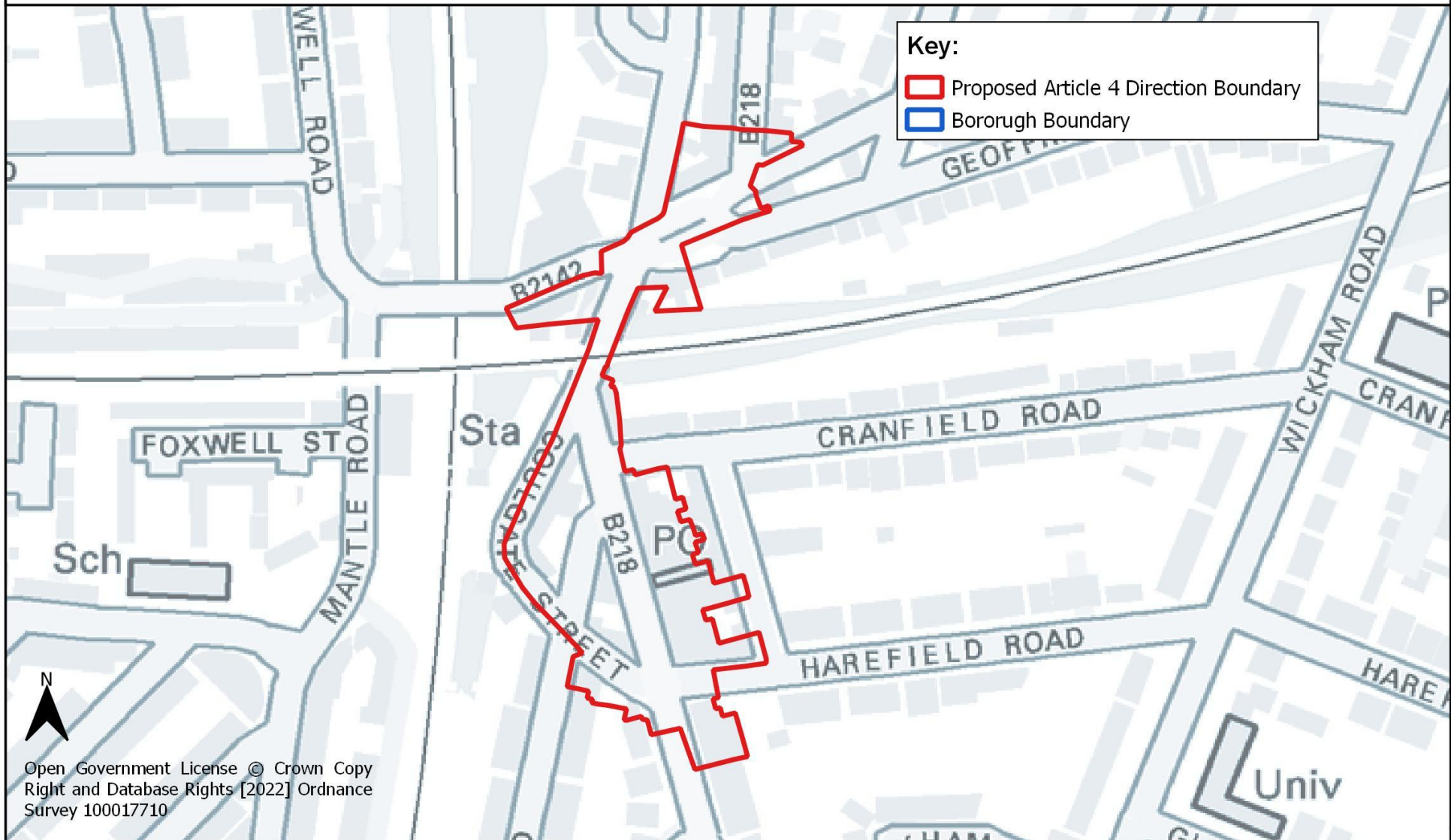
Date: June 2022

Author: Strategic Planning

London Borough of Lewisham



Brockley Local Centre Article 4 Direction



Open Government License © Crown Copy
Right and Database Rights [2022] Ordnance
Survey 100017710

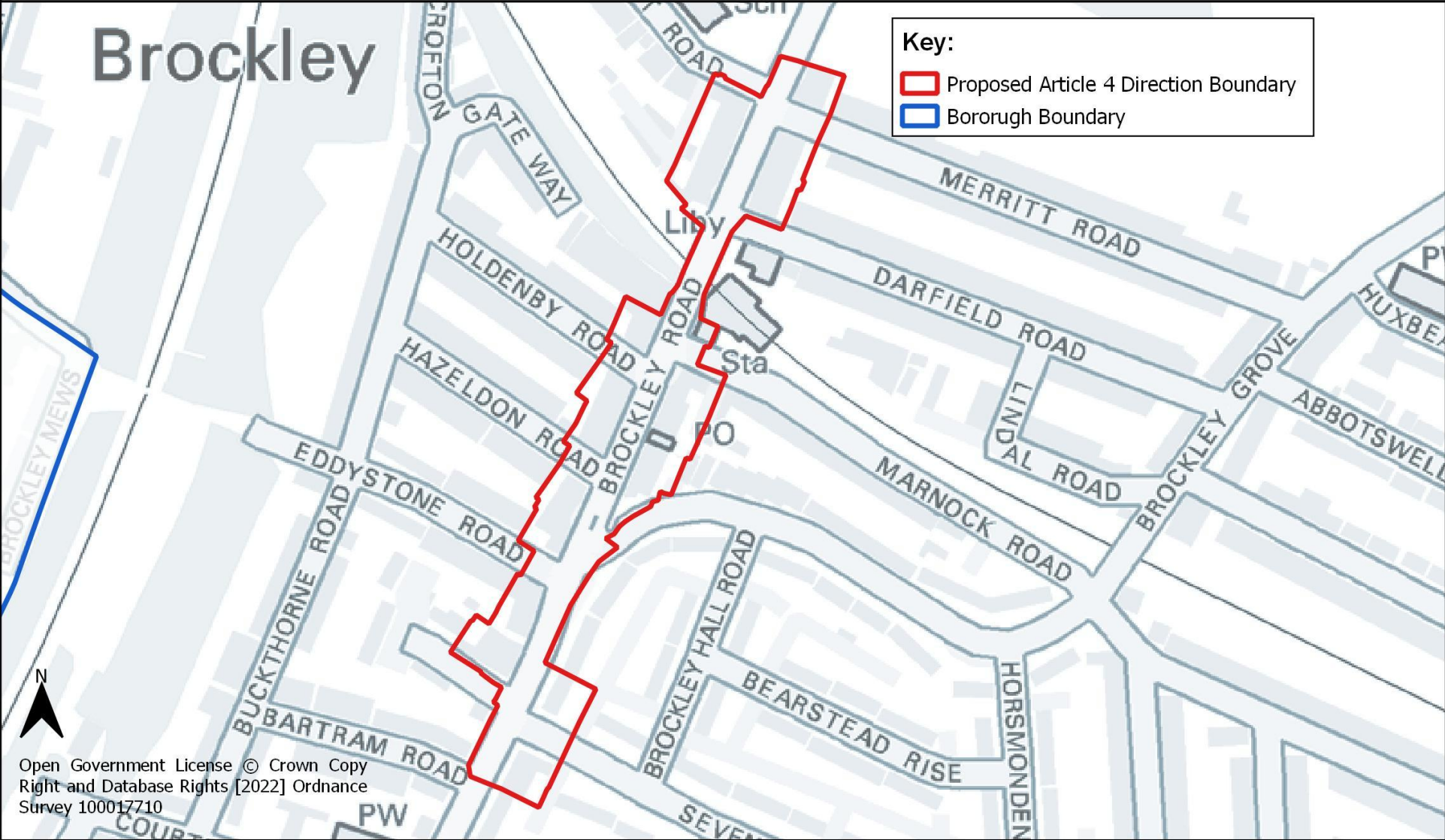
Date: June 2022

Author: Strategic Planning

London Borough of Lewisham



Crofton Park Local Centre Article 4 Direction

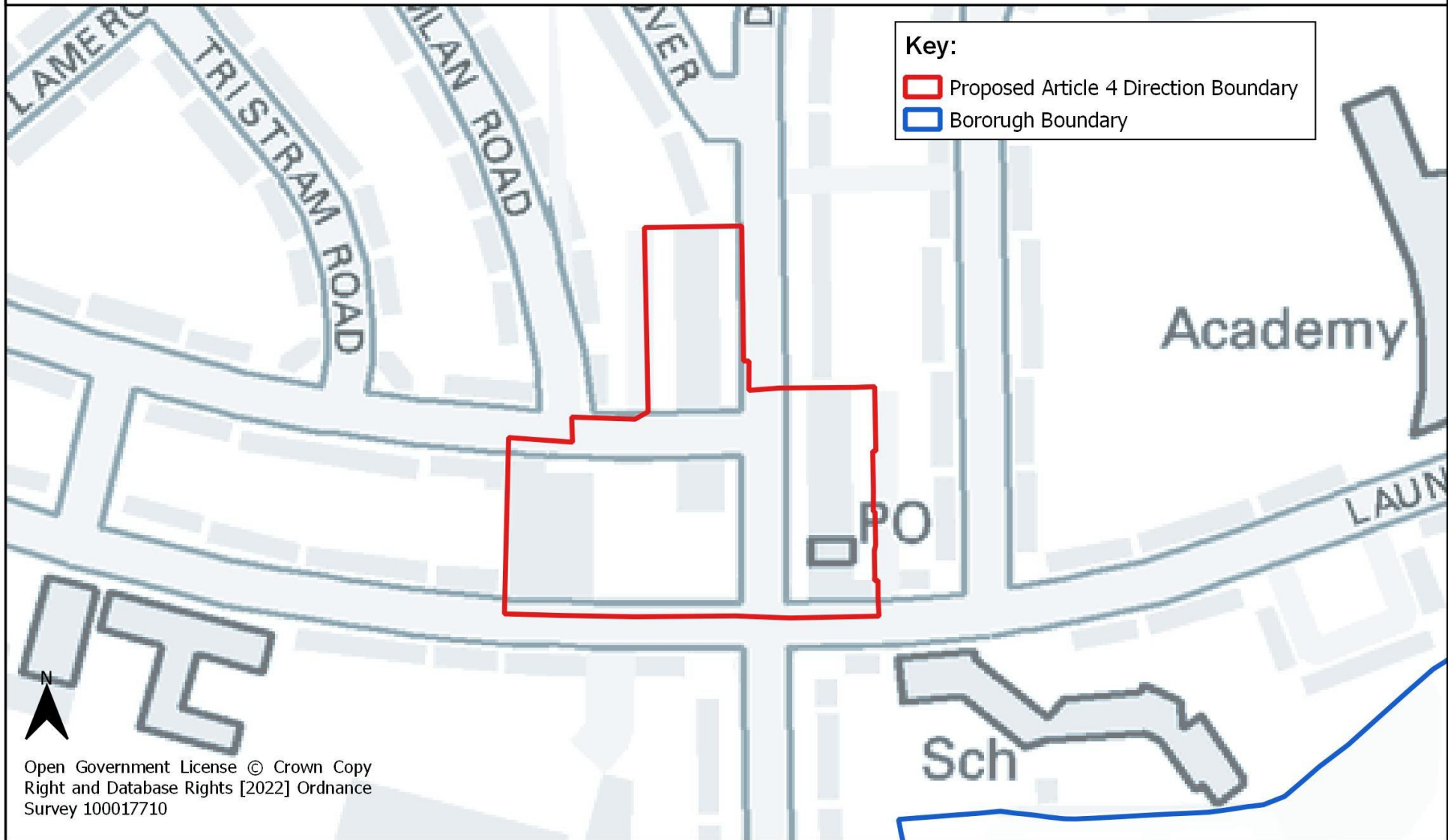


Date: June 2022

Author: Strategic Planning



Downham Way Local Centre Article 4 Direction



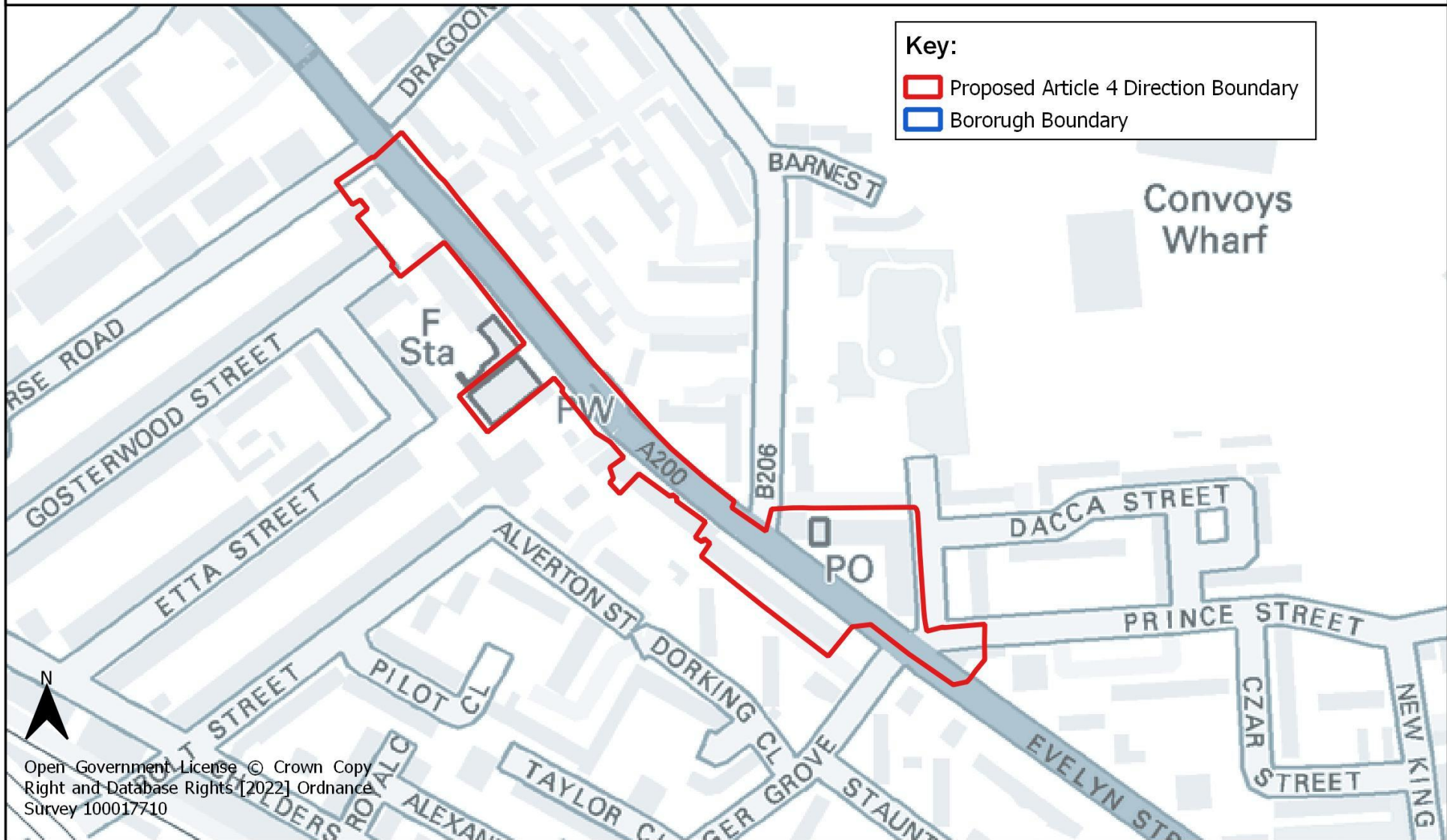
Date: June 2022

Author: Strategic Planning

London Borough of Lewisham



Evelyn Street Local Centre Article 4 Direction



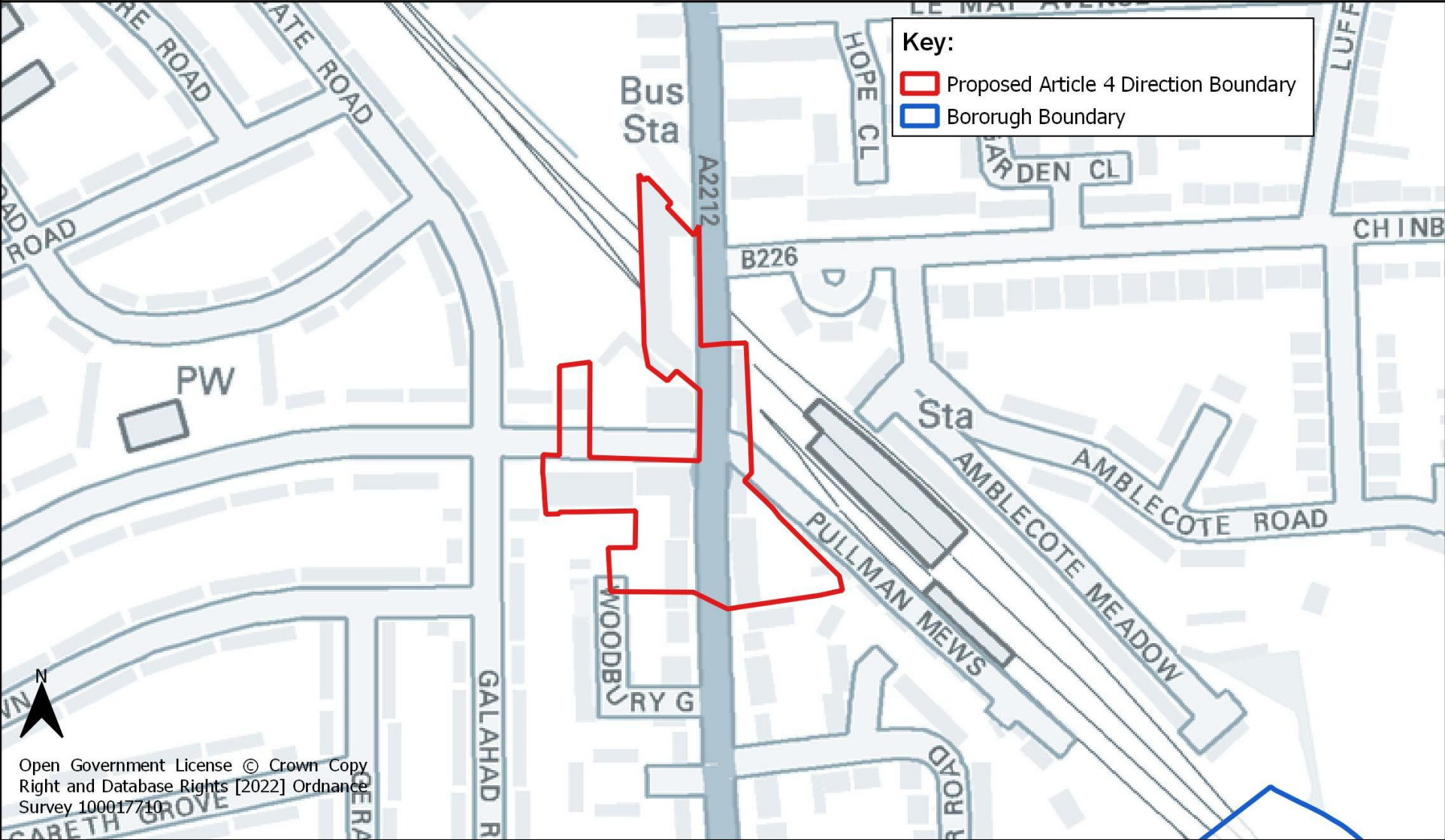
Date: June 2022

Author: Strategic Planning

London Borough of Lewisham



Grove Park Local Centre Article 4 Direction



Open Government License © Crown Copyright and Database Rights [2022] Ordnance Survey 100017710

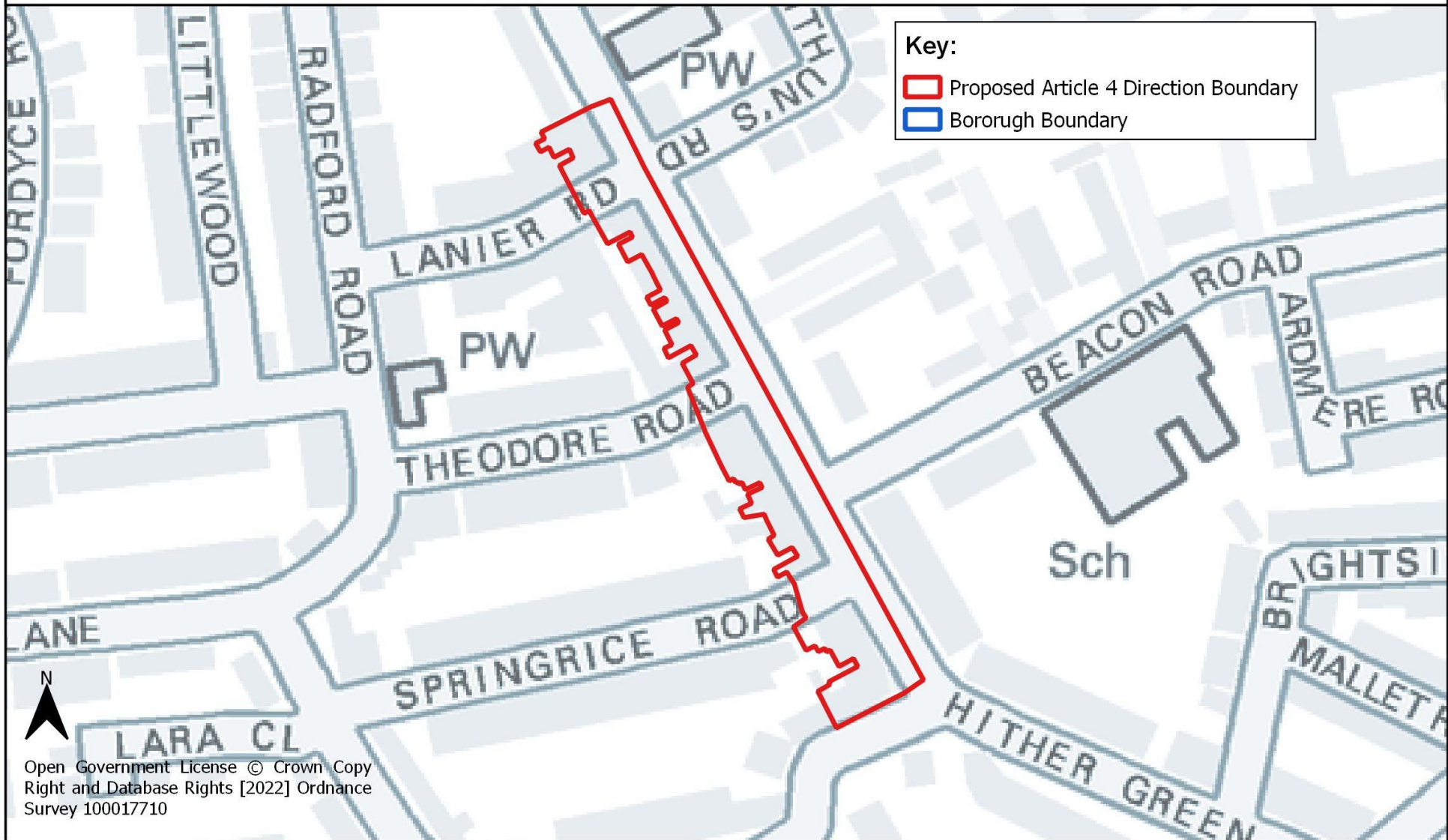
Date: June 2022

Author: Strategic Planning

London Borough of Lewisham



Hither Green Lane Local Centre Article 4 Direction



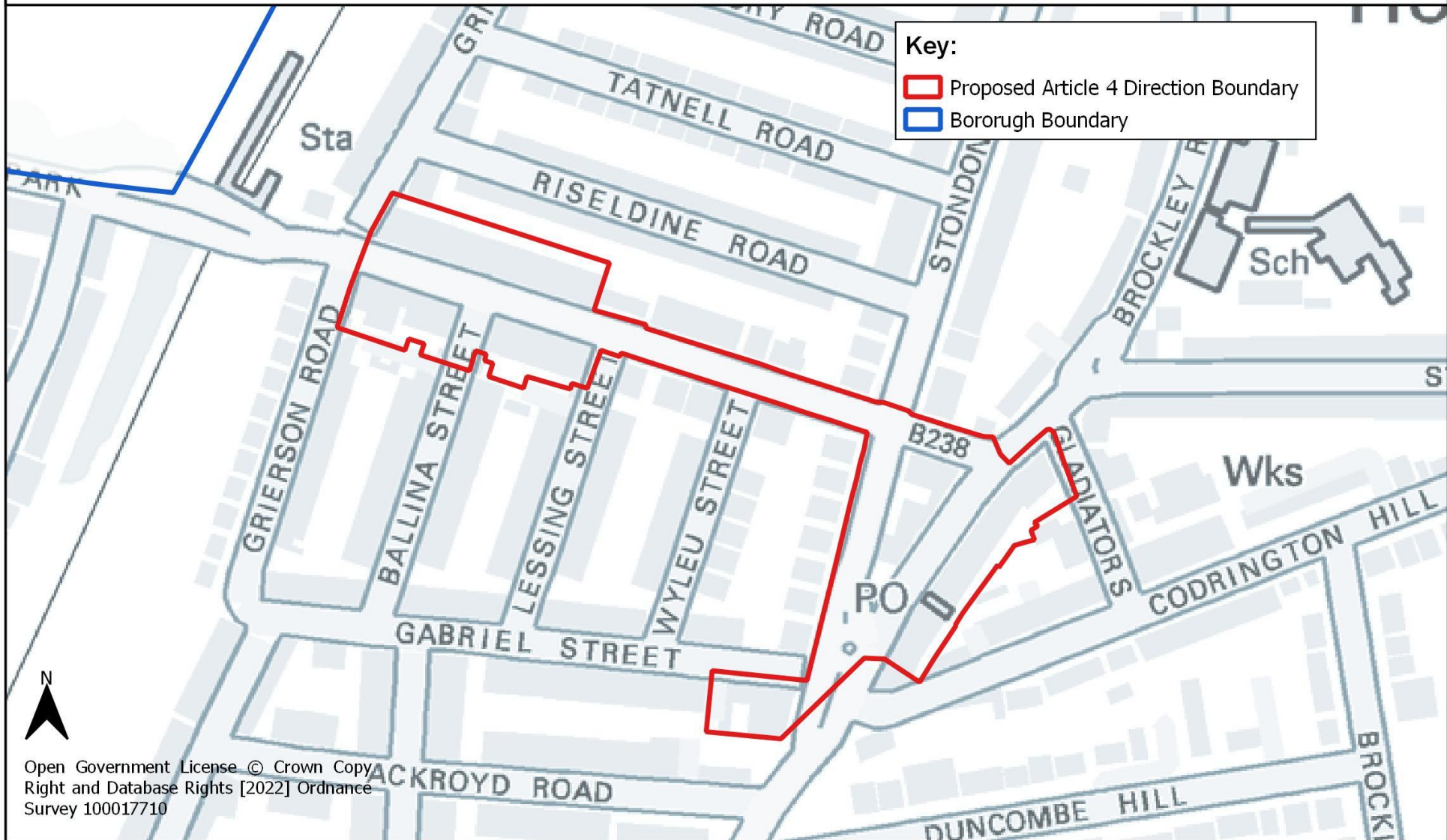
Date: June 2022

Author: Strategic Planning

London Borough of Lewisham



Honor Oak and Brockley Rise Local Centre Article 4 Direction



Open Government License © Crown Copyright and Database Rights [2022] Ordnance Survey 100017710

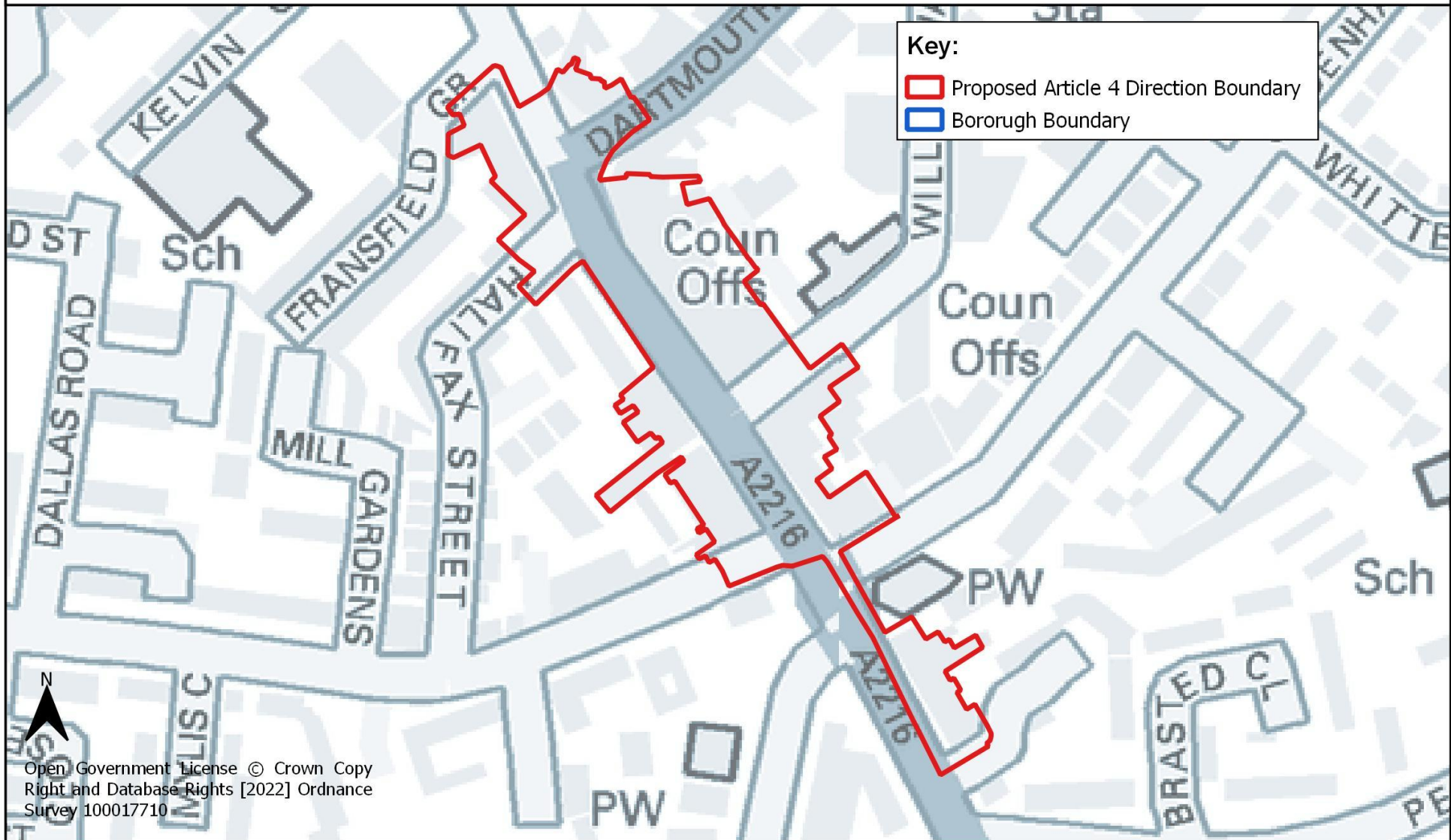
Date: June 2022

Author: Strategic Planning

London Borough of Lewisham



Kirkdale Local Centre Article 4 Direction



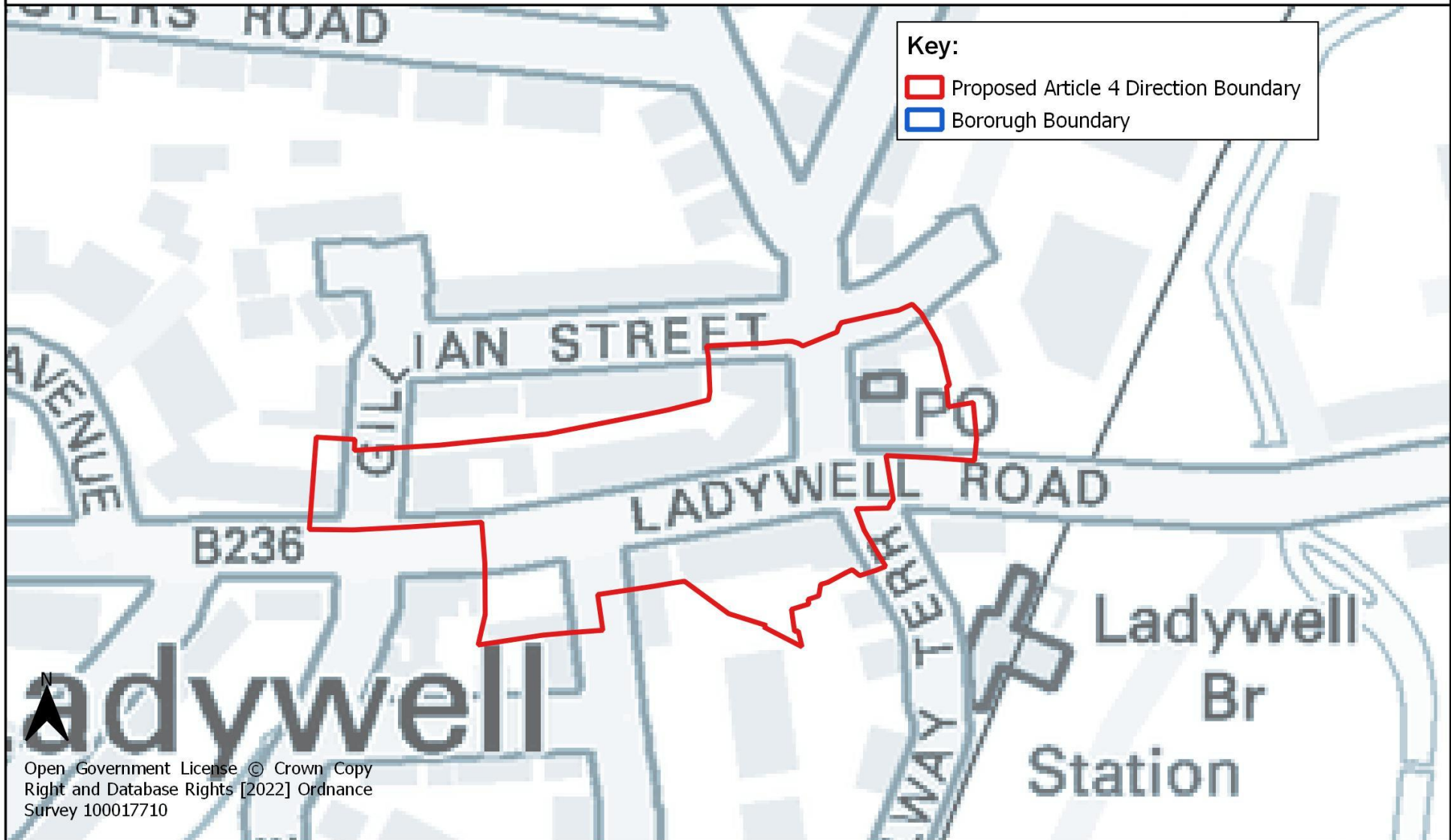
Date: June 2022

Author: Strategic Planning

London Borough of Lewisham



Ladywell Local Centre Article 4 Direction



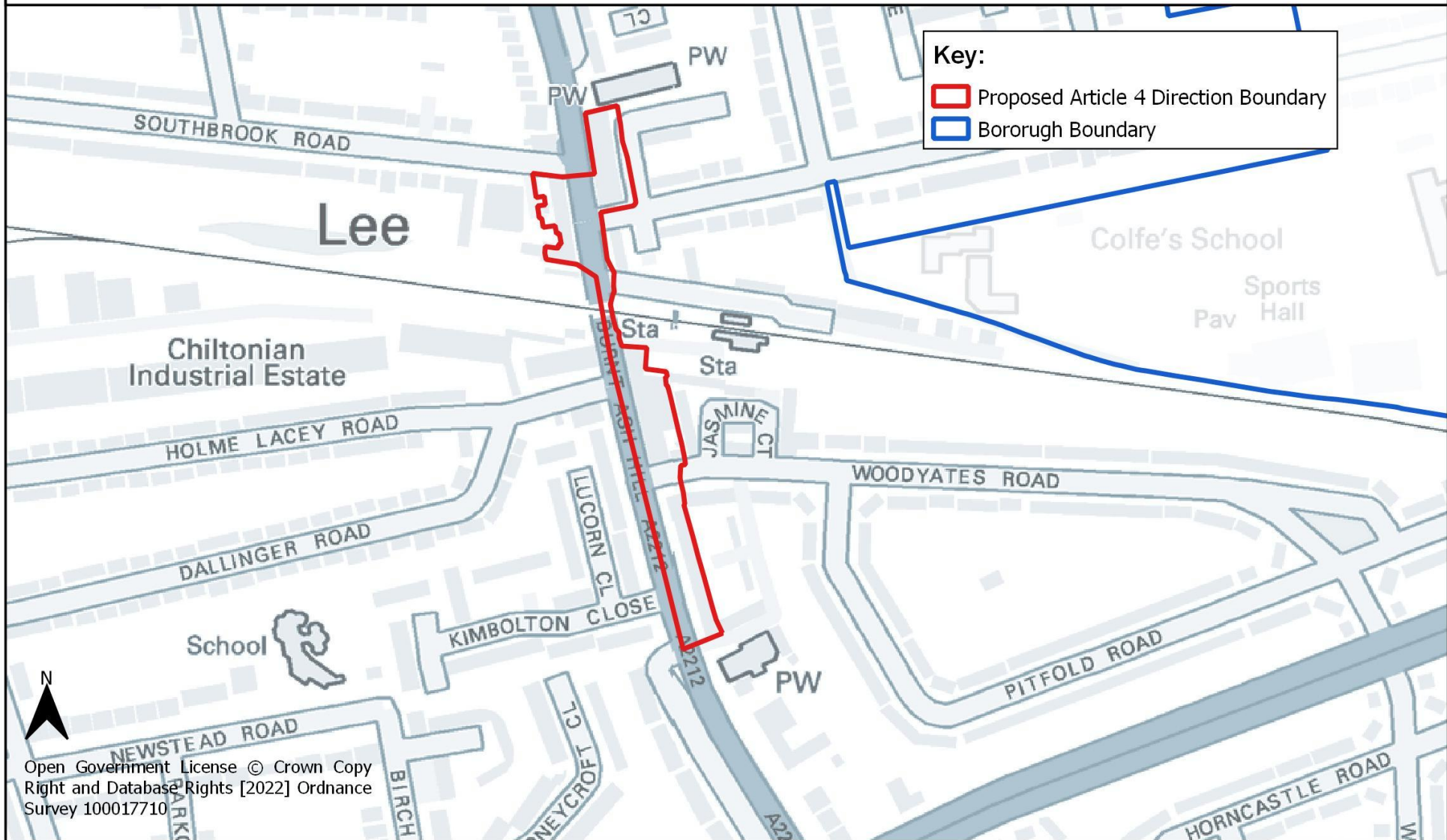
Date: June 2022

Author: Strategic Planning

London Borough of Lewisham



Lee Station Local Centre Article 4 Direction



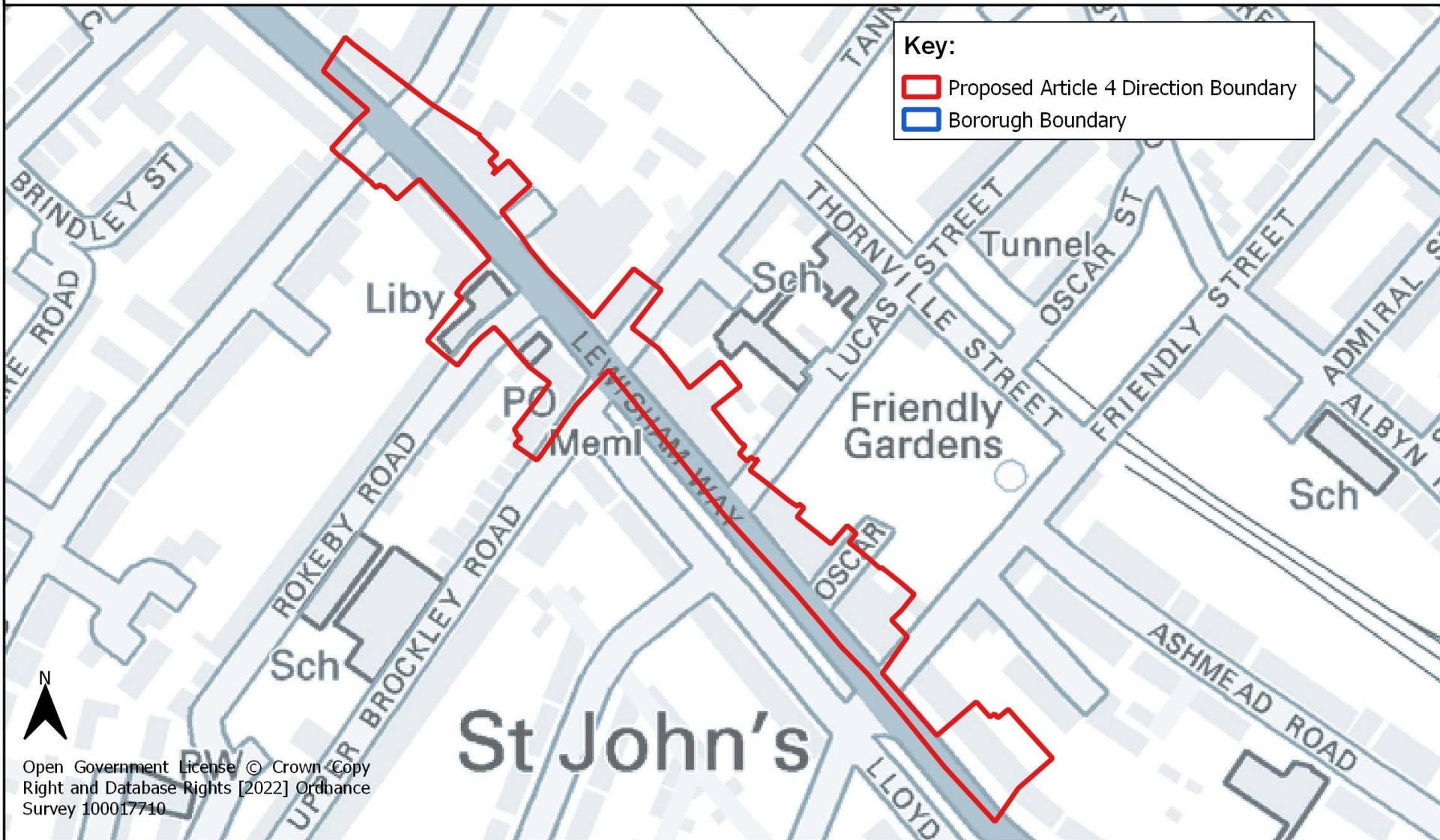
Date: June 2022

Author: Strategic Planning

London Borough of Lewisham



Lewisham Way Local Centre Article 4 Direction



Open Government License © Crown Copyright
Right and Database Rights [2022] Ordnance
Survey 100017710

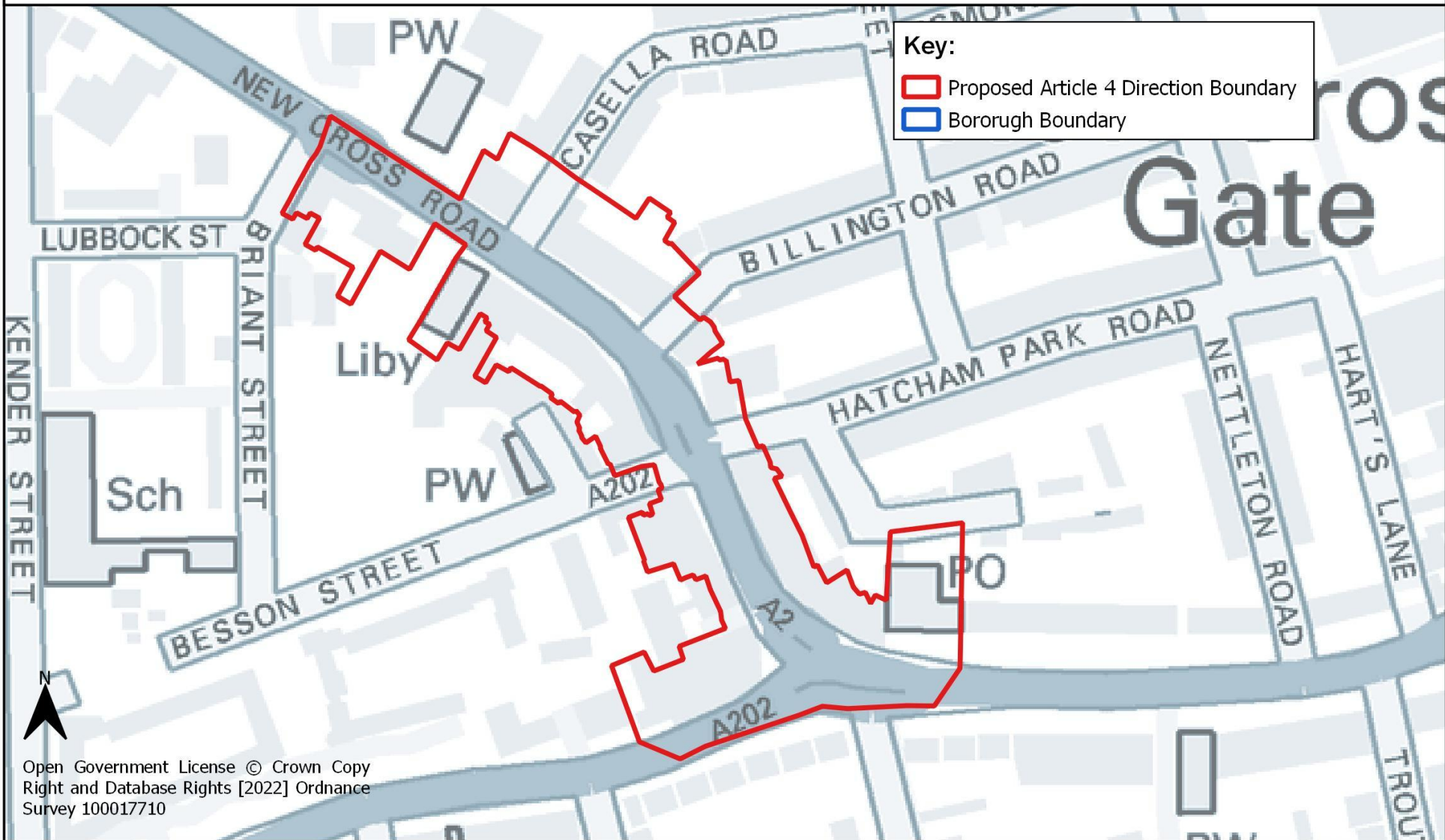
Date: June 2022

Author: Strategic Planning

London Borough of Lewisham



New Cross Road Local Centre Article 4 Direction



Open Government License © Crown Copy
Right and Database Rights [2022] Ordnance
Survey 100017710

Date: June 2022



Author: Strategic Planning

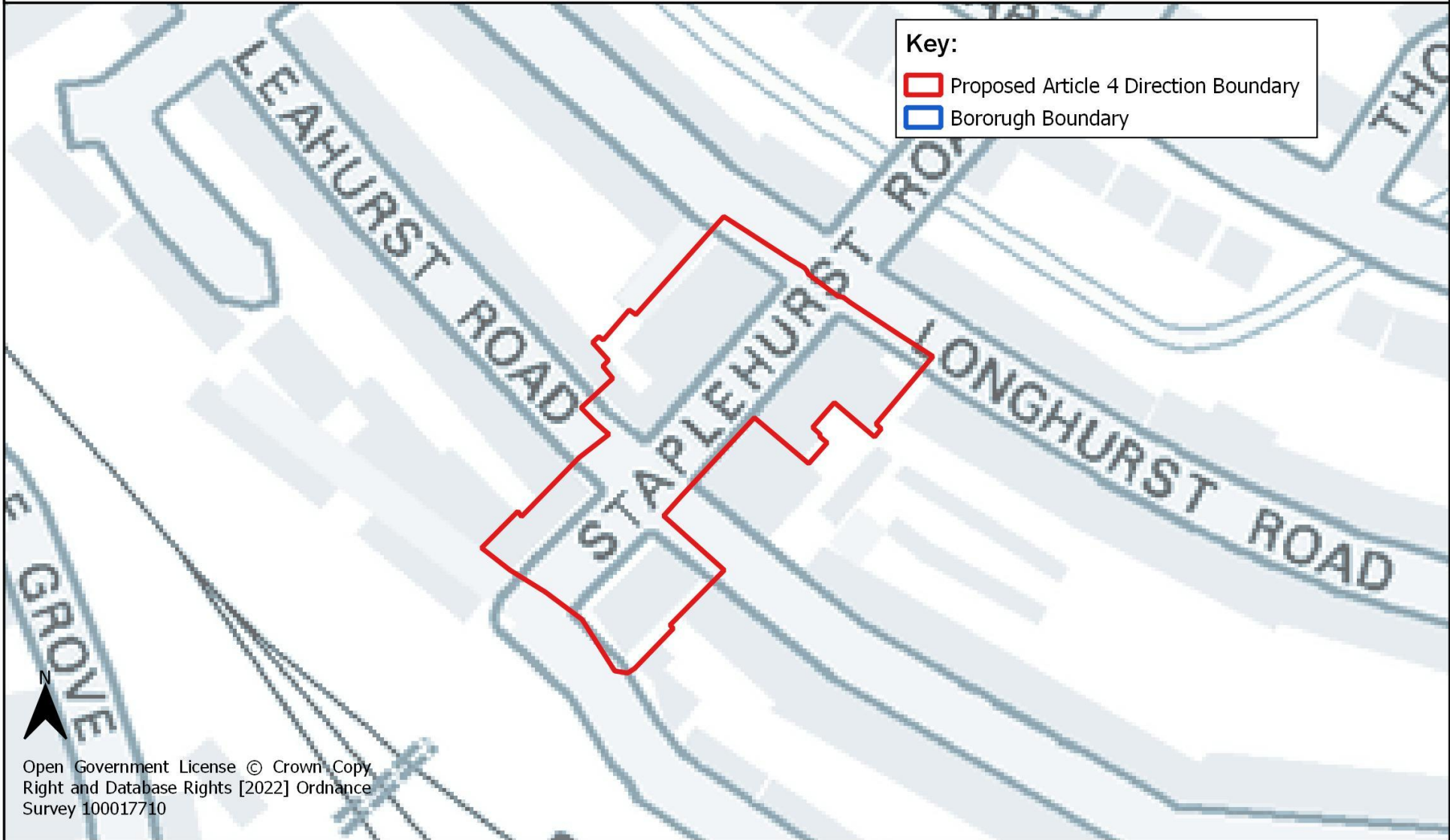
London Borough of Lewisham



Staplehurst Road Local Centre Article 4 Direction

Key:

-  Proposed Article 4 Direction Boundary
-  Borough Boundary



Open Government License © Crown Copyright and Database Rights [2022] Ordnance Survey 100017710

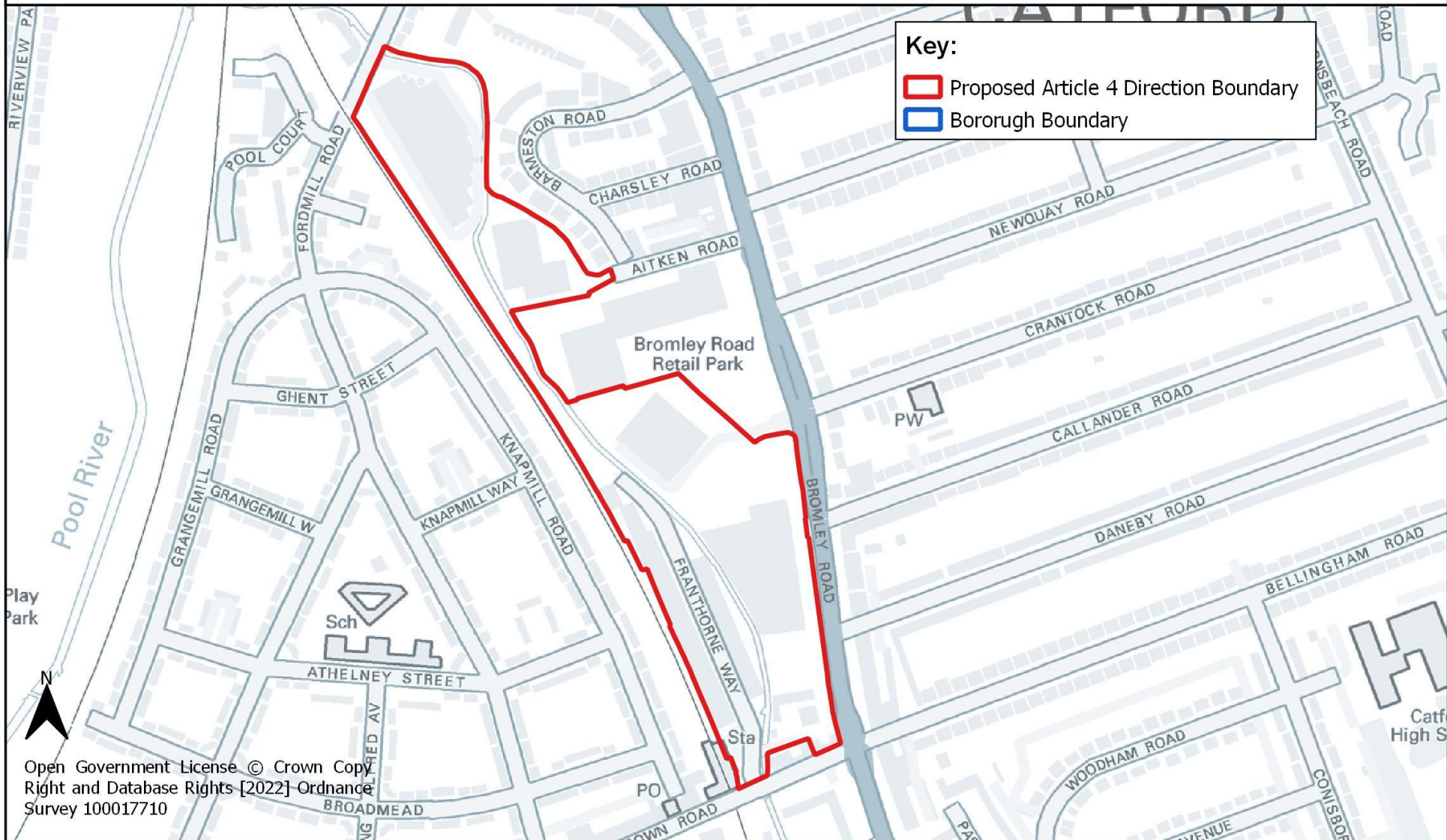
Date: June 2022

Author: Strategic Planning

London Borough of Lewisham



Bromley Road SIL Article 4 Direction



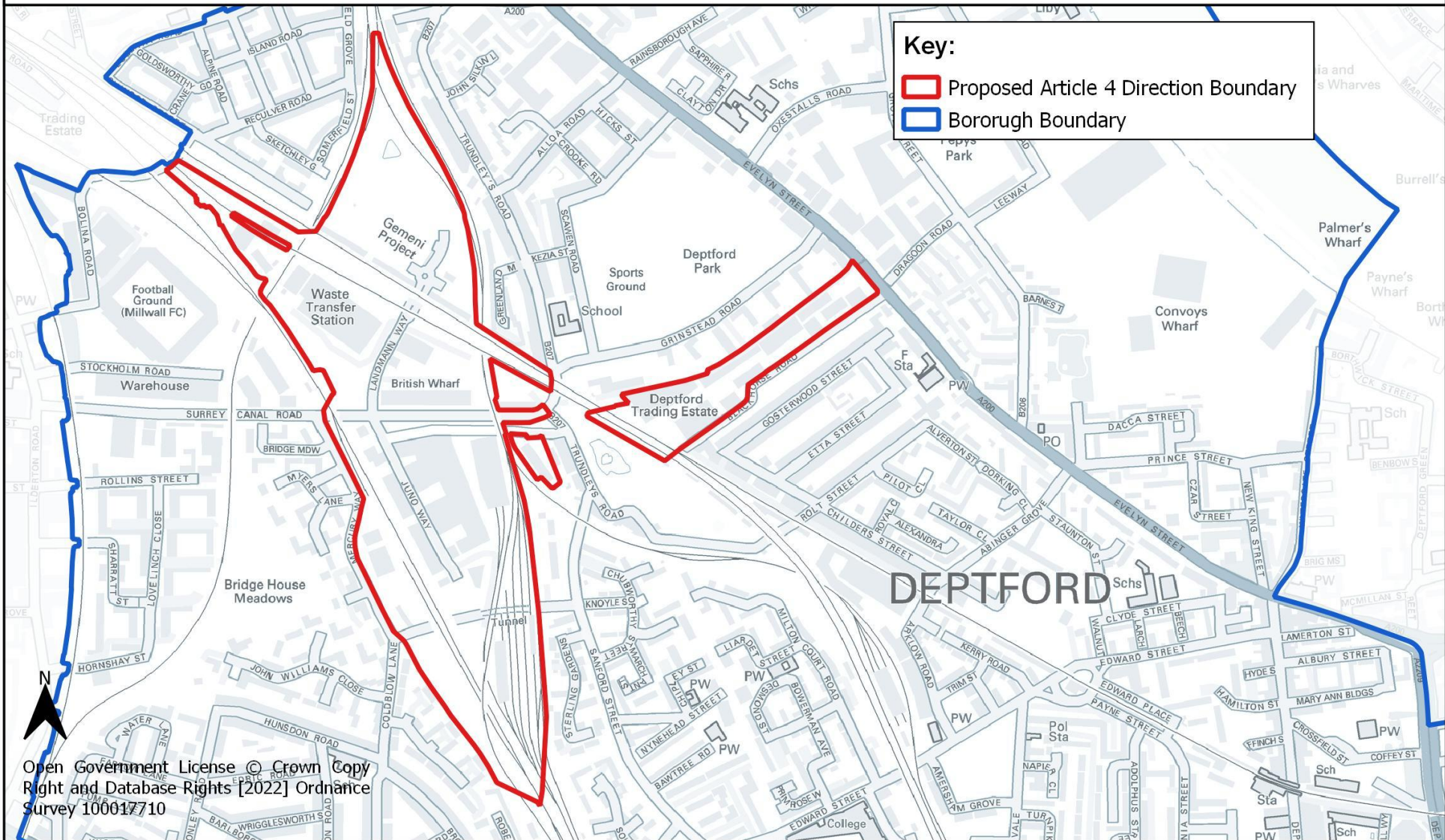
Date: June 2022

Author: Strategic Planning

London Borough of Lewisham



Surrey Canal SIL Article 4 Direction



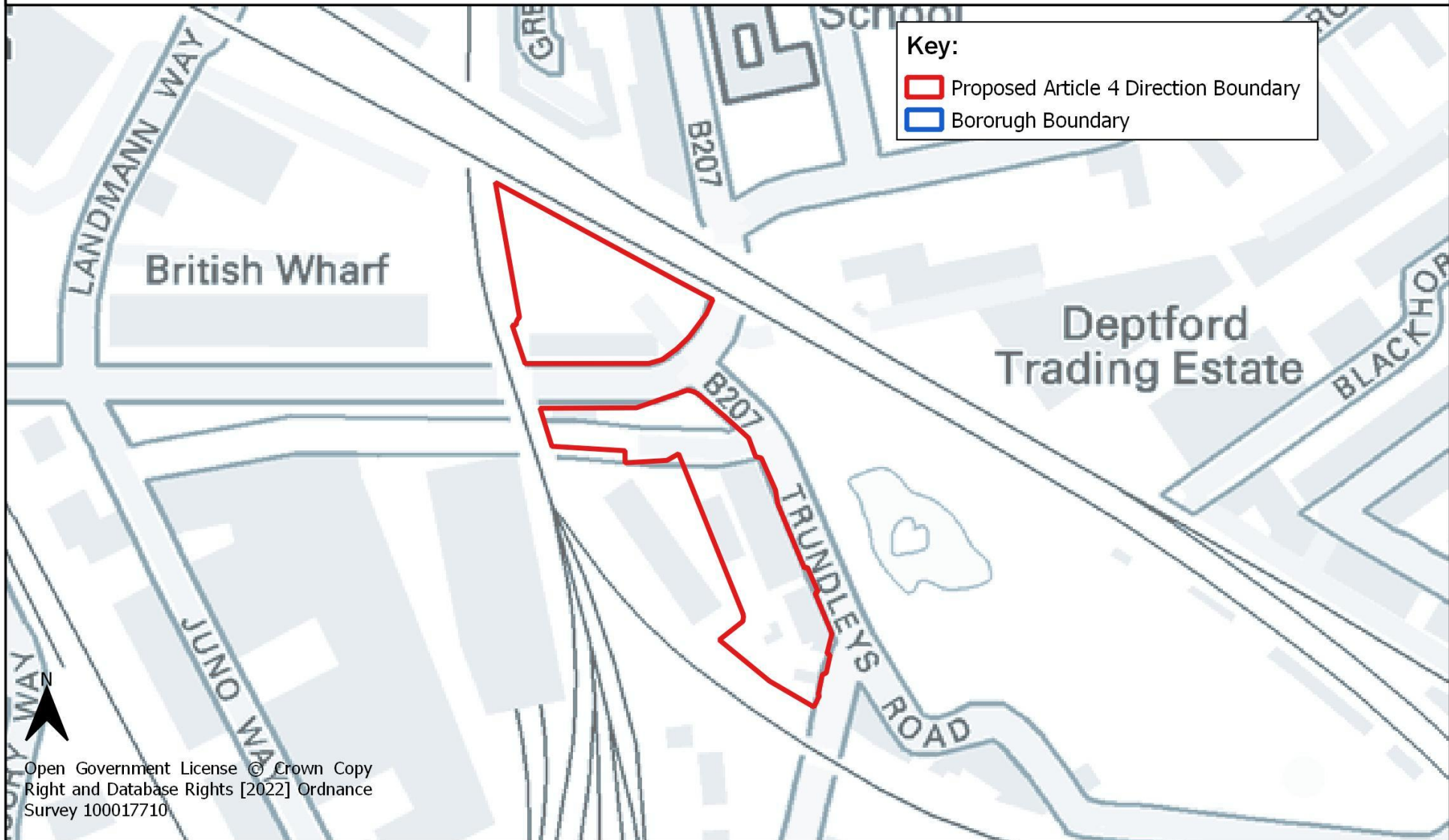
Date: June 2022

Author: Strategic Planning

London Borough of Lewisham



Apollo Business Centre LSIS Article 4 Direction



Date: June 2022

Author: Strategic Planning

London Borough of Lewisham



Bermondsey Dive Under LSIS Article 4 Direction



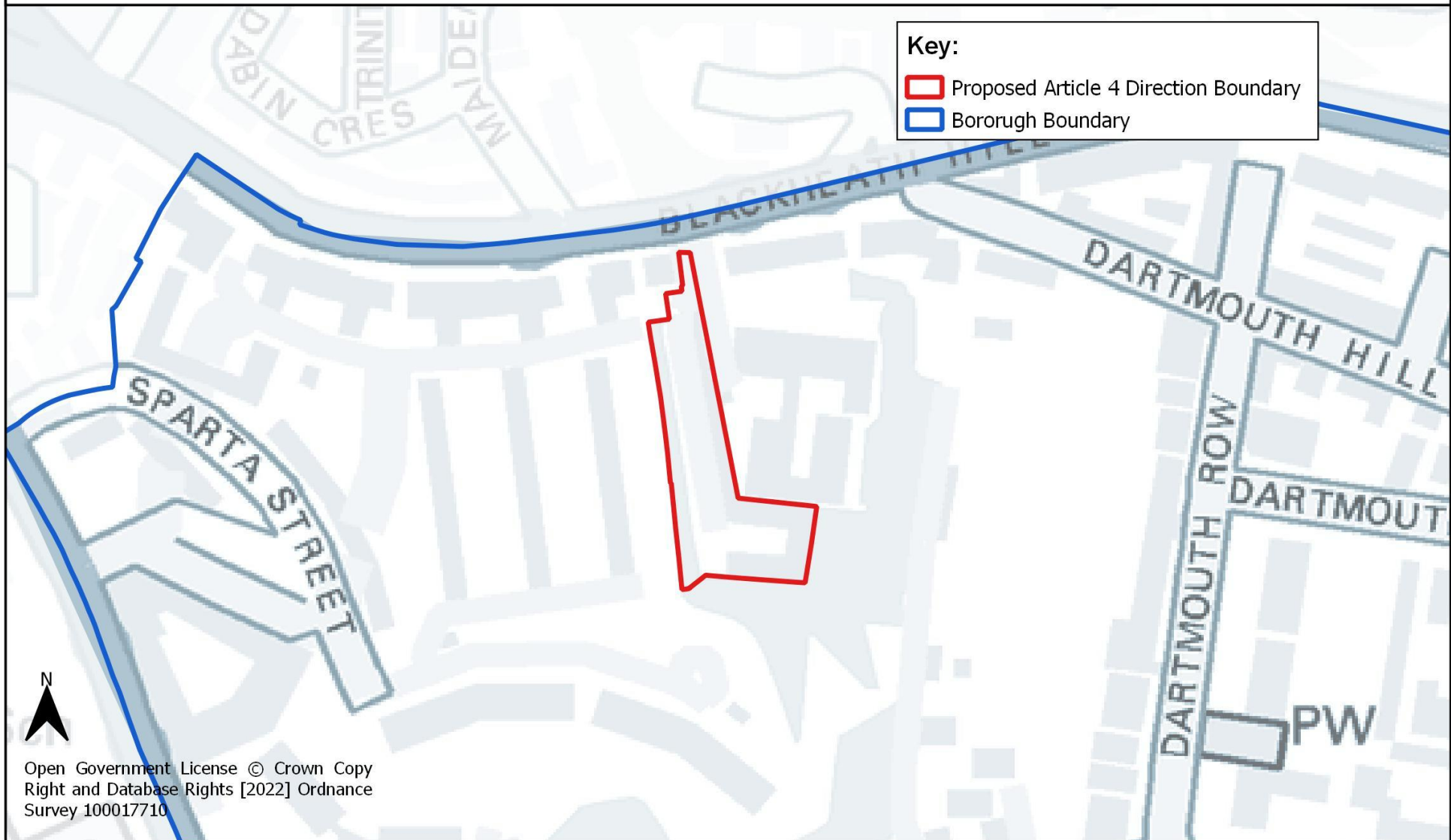
Date: June 2022

Author: Strategic Planning

London Borough of Lewisham



Blackheath Hill LSIS Article 4 Direction



Date: June 2022

Author: Strategic Planning

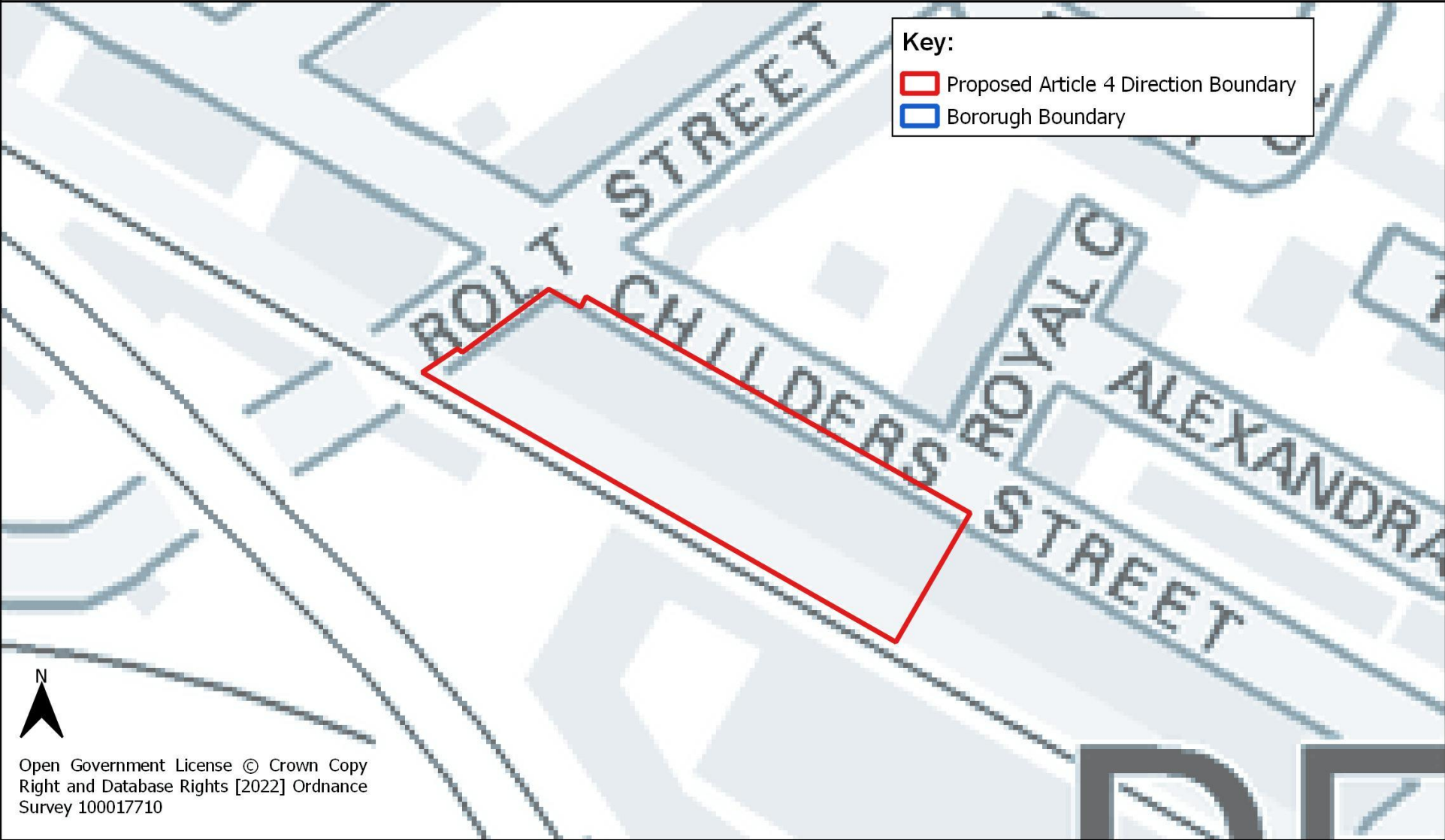
London Borough of Lewisham



Childers St West (165) LSIS Article 4 Direction

Key:

-  Proposed Article 4 Direction Boundary
-  Borough Boundary



Open Government License © Crown Copy
Right and Database Rights [2022] Ordnance
Survey 100017710

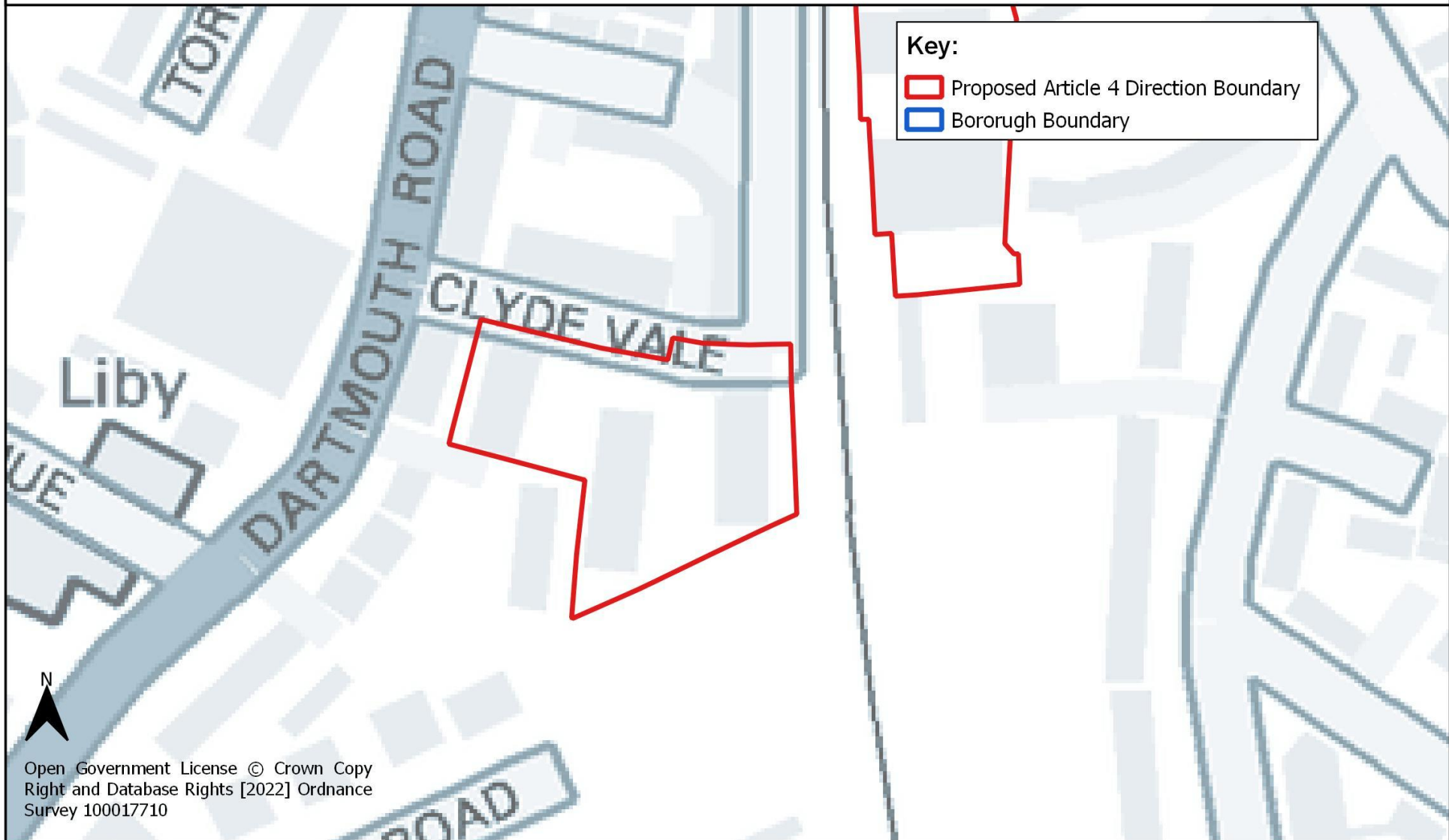
Date: June 2022

Author: Strategic Planning

London Borough of Lewisham



Clyde Vale LSIS Article 4 Direction



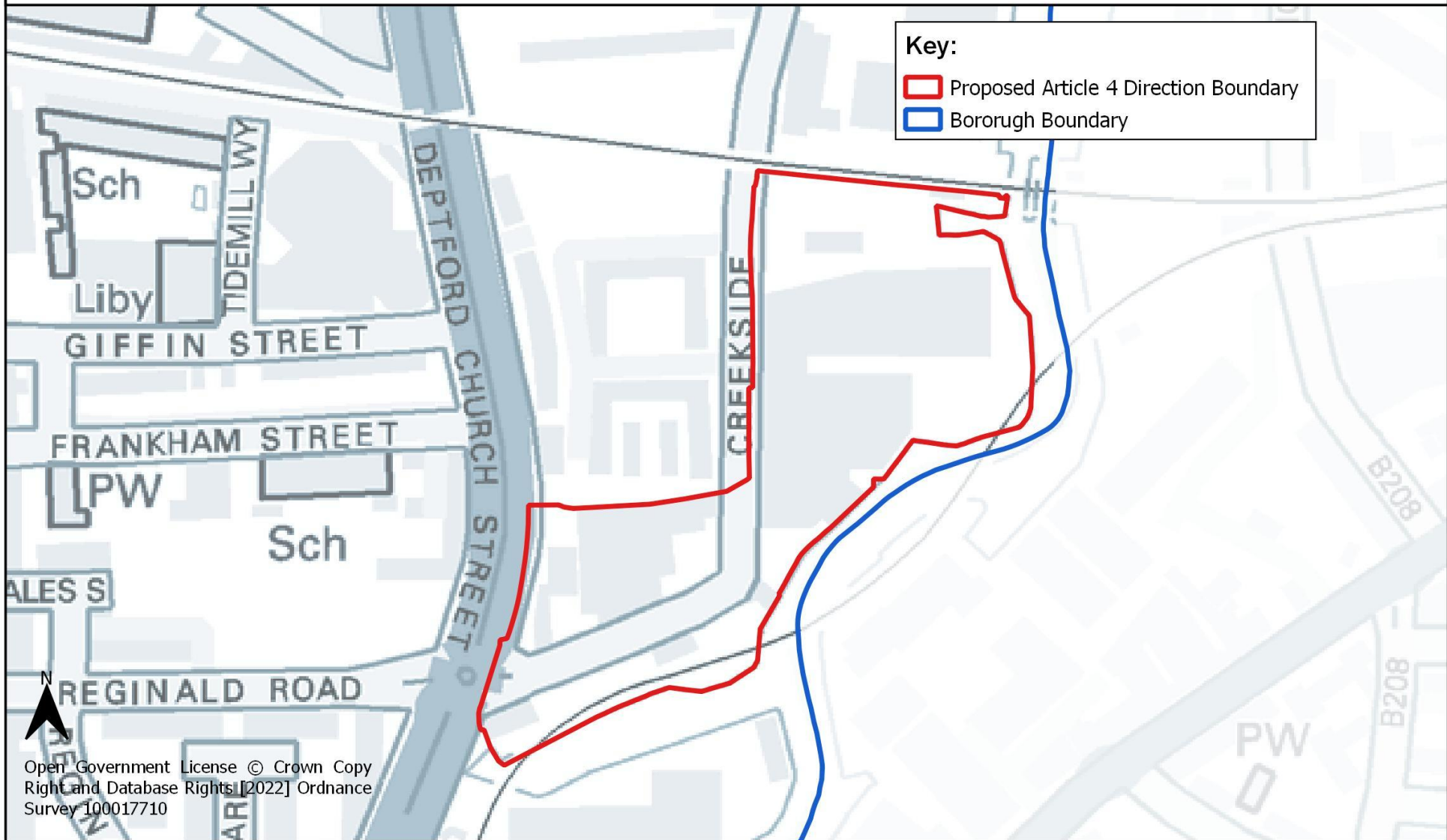
Date: June 2022

Author: Strategic Planning

London Borough of Lewisham



Creekside LSIS Article 4 Direction



Open Government License © Crown Copyright and Database Rights [2022] Ordnance Survey 100017710

Date: June 2022

Author: Strategic Planning

London Borough of Lewisham



Endwell Road LSIS Article 4 Direction



Date: June 2022

Author: Strategic Planning

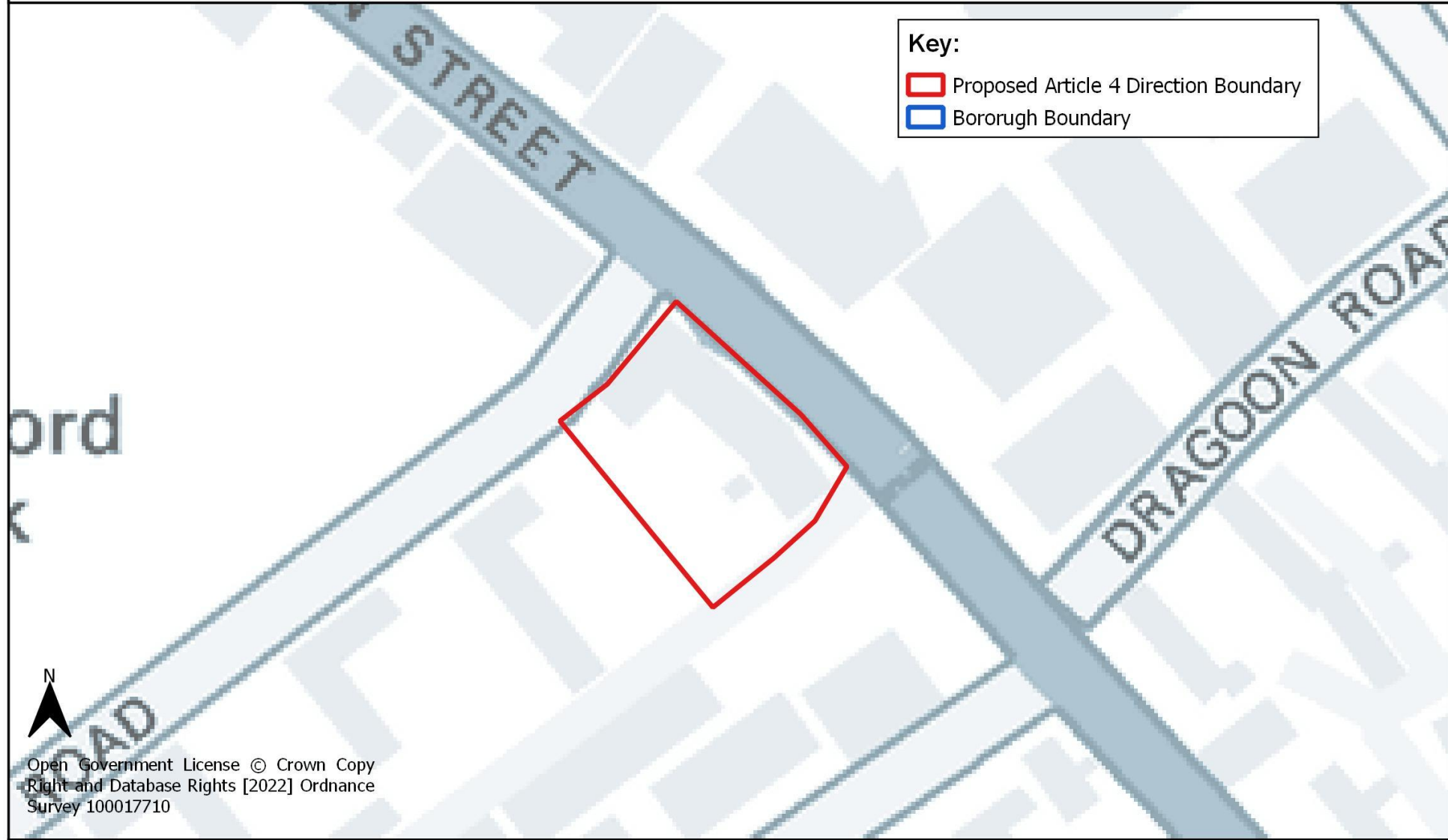
London Borough of Lewisham



Evelyn Court LSIS Article 4 Direction

Key:

-  Proposed Article 4 Direction Boundary
-  Borough Boundary



Open Government License © Crown Copy
Right and Database Rights [2022] Ordnance
Survey 100017710

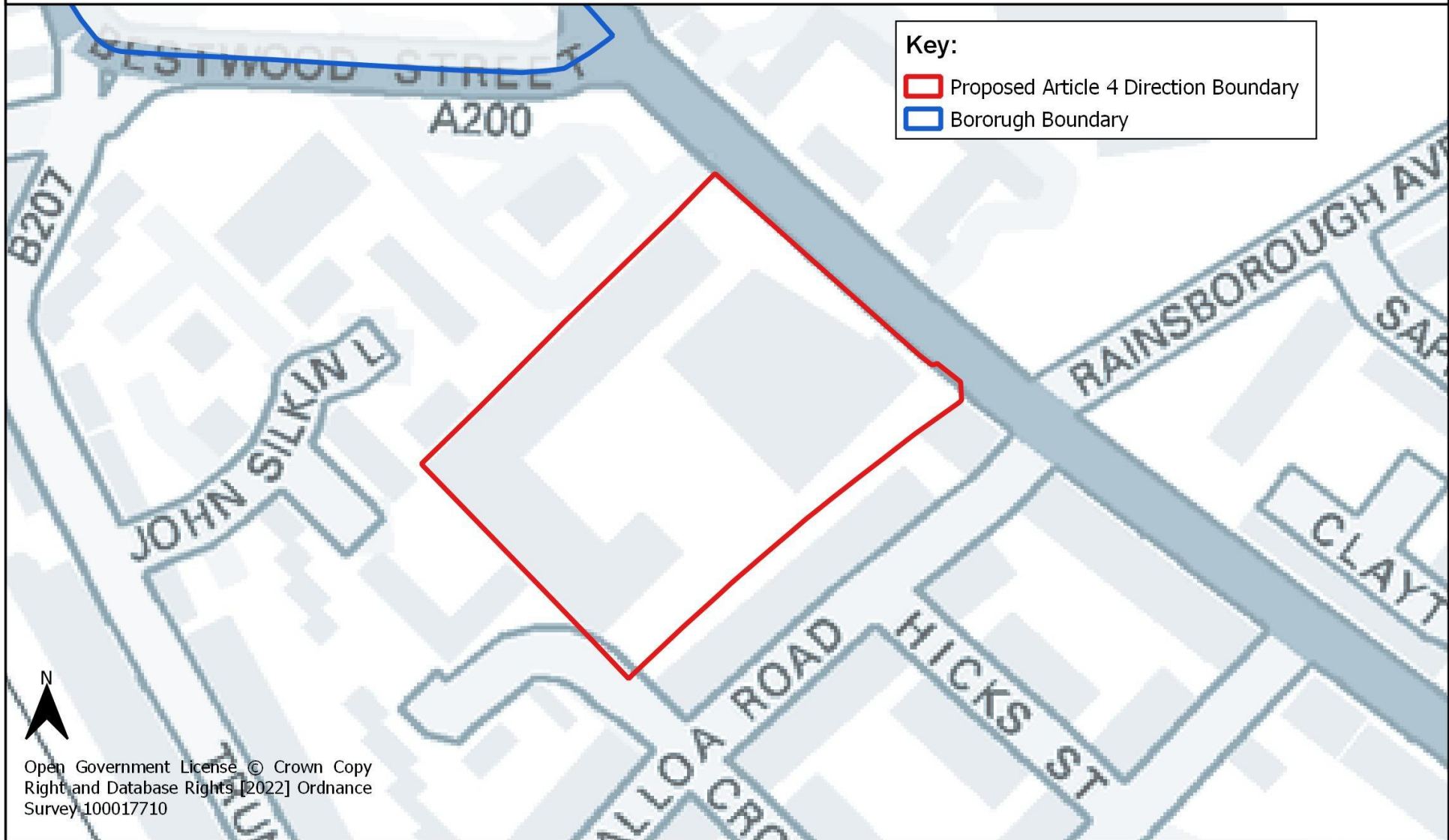
Date: June 2022

Author: Strategic Planning

London Borough of Lewisham



Evelyn Street LSIS Article 4 Direction



Date: June 2022



Author: Strategic Planning

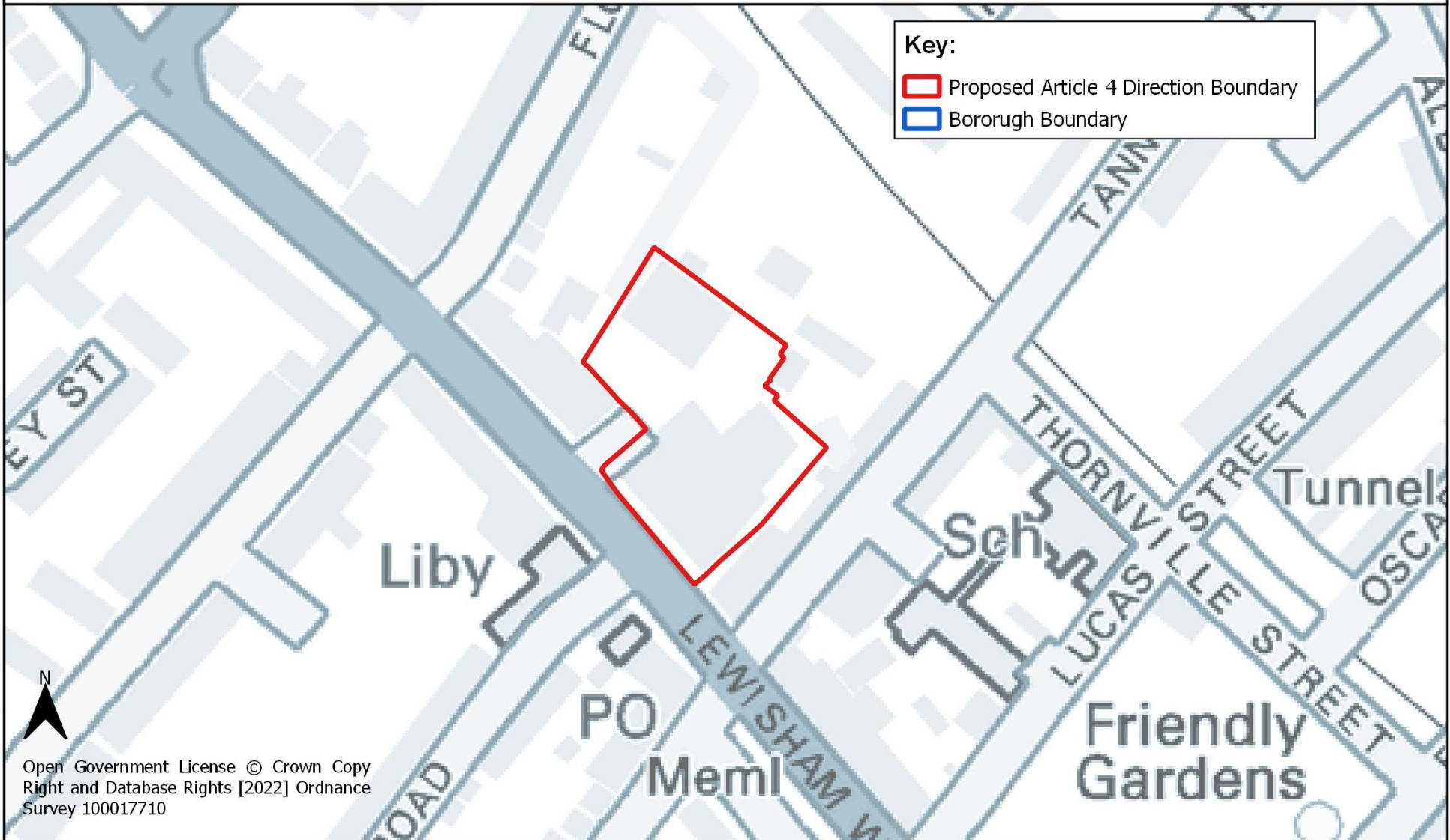
London Borough of Lewisham



Lewisham Way LSIS Article 4 Direction

Key:

-  Proposed Article 4 Direction Boundary
-  Borough Boundary



Open Government License © Crown Copy
Right and Database Rights [2022] Ordnance
Survey 100017710

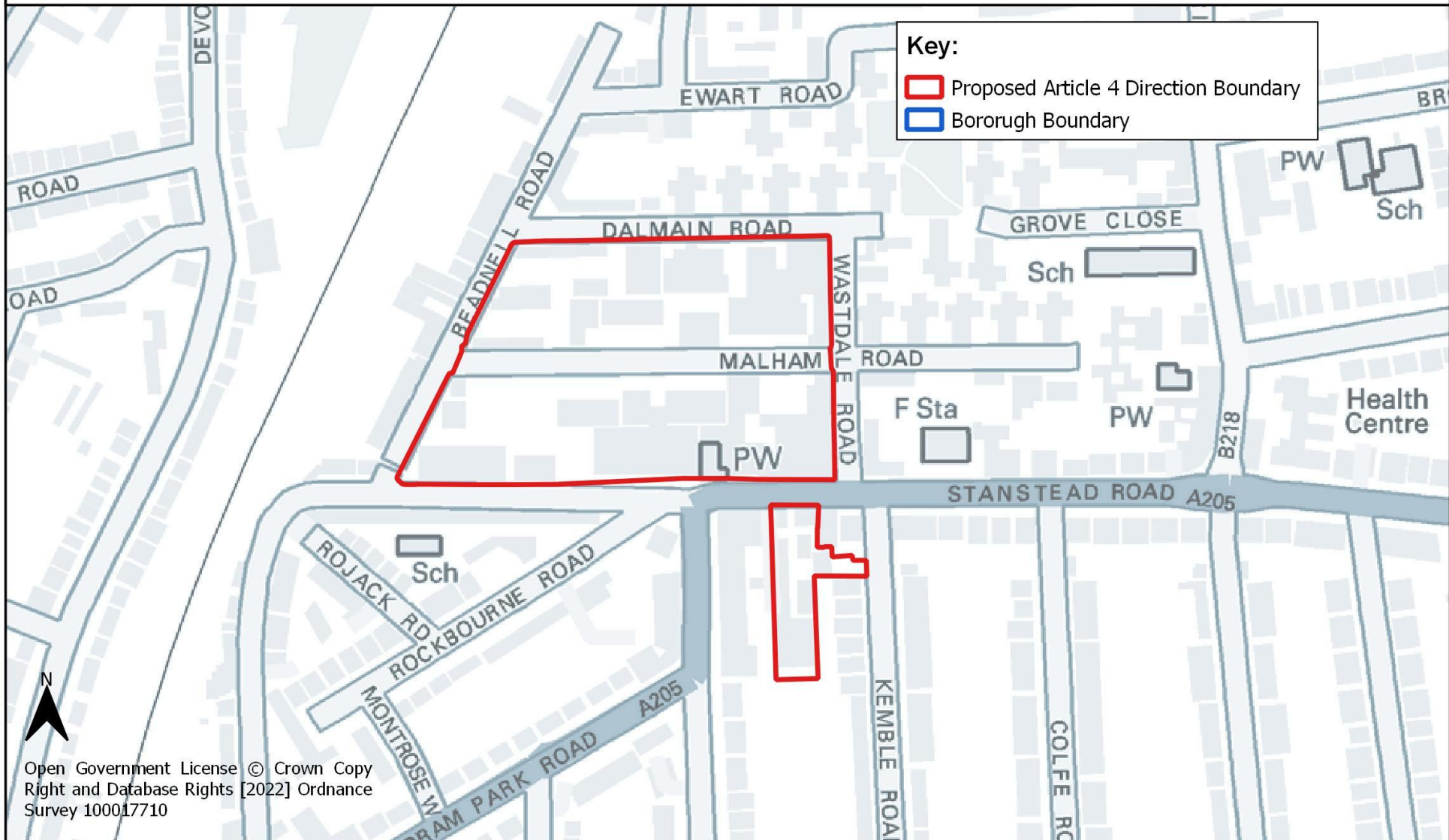
Date: June 2022

Author: Strategic Planning

London Borough of Lewisham



Mahlam Road LSIS Article 4 Direction



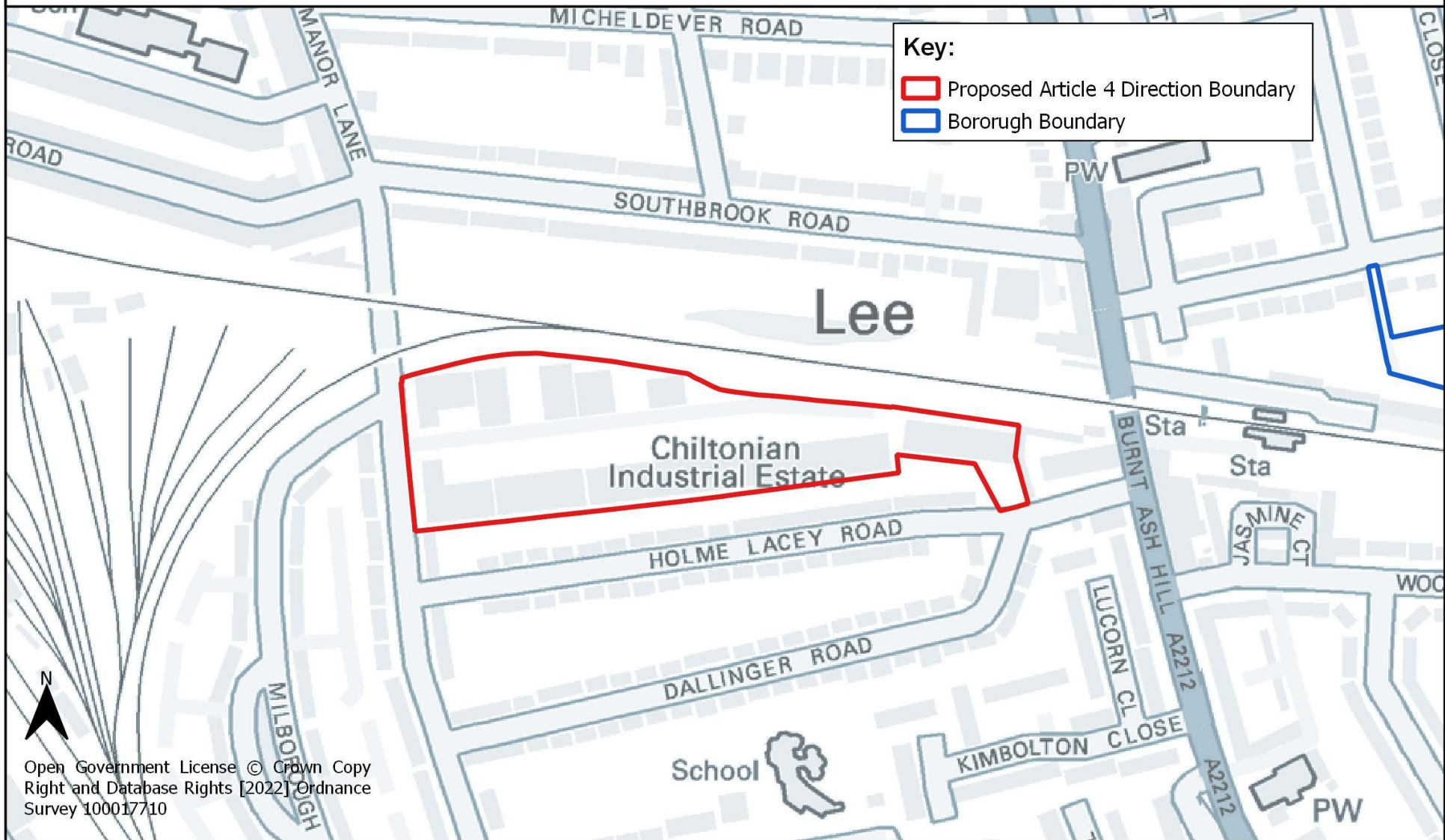
Date: June 2022

Author: Strategic Planning

London Borough of Lewisham



Manor Lane LSIS Article 4 Direction



Open Government License © Crown Copyright and Database Rights [2022] Ordnance Survey 100017710

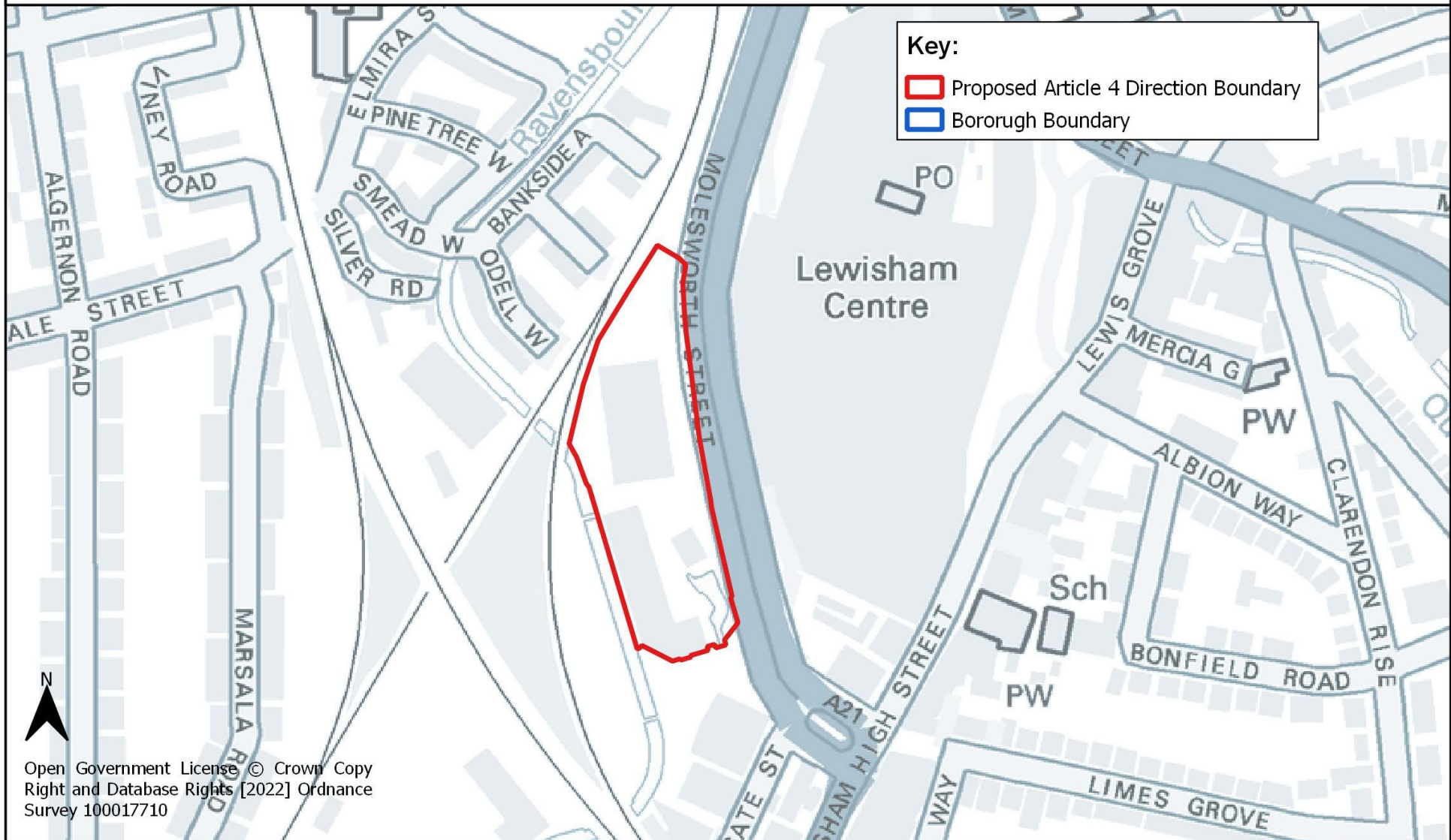
Date: June 2022

Author: Strategic Planning

London Borough of Lewisham



Molesworth St LSIS Article 4 Direction



Open Government License © Crown Copyright and Database Rights [2022] Ordnance Survey 100017710

Date: June 2022

Author: Strategic Planning

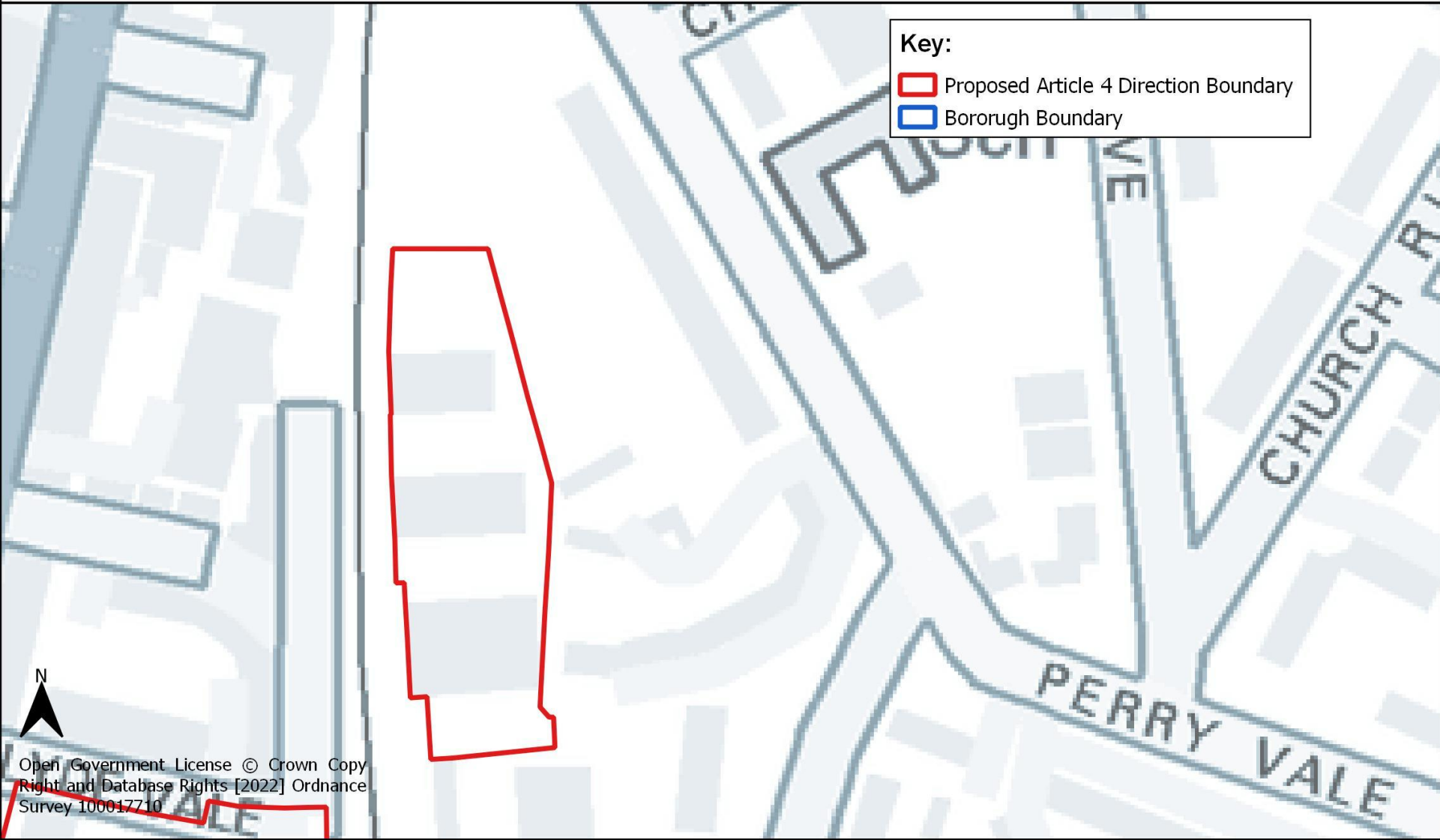
London Borough of Lewisham



Perry Vale LSIS Article 4 Direction

Key:

-  Proposed Article 4 Direction Boundary
-  Borough Boundary



Open Government License © Crown Copyright and Database Rights [2022] Ordnance Survey 100017710

Date: June 2022



Author: Strategic Planning

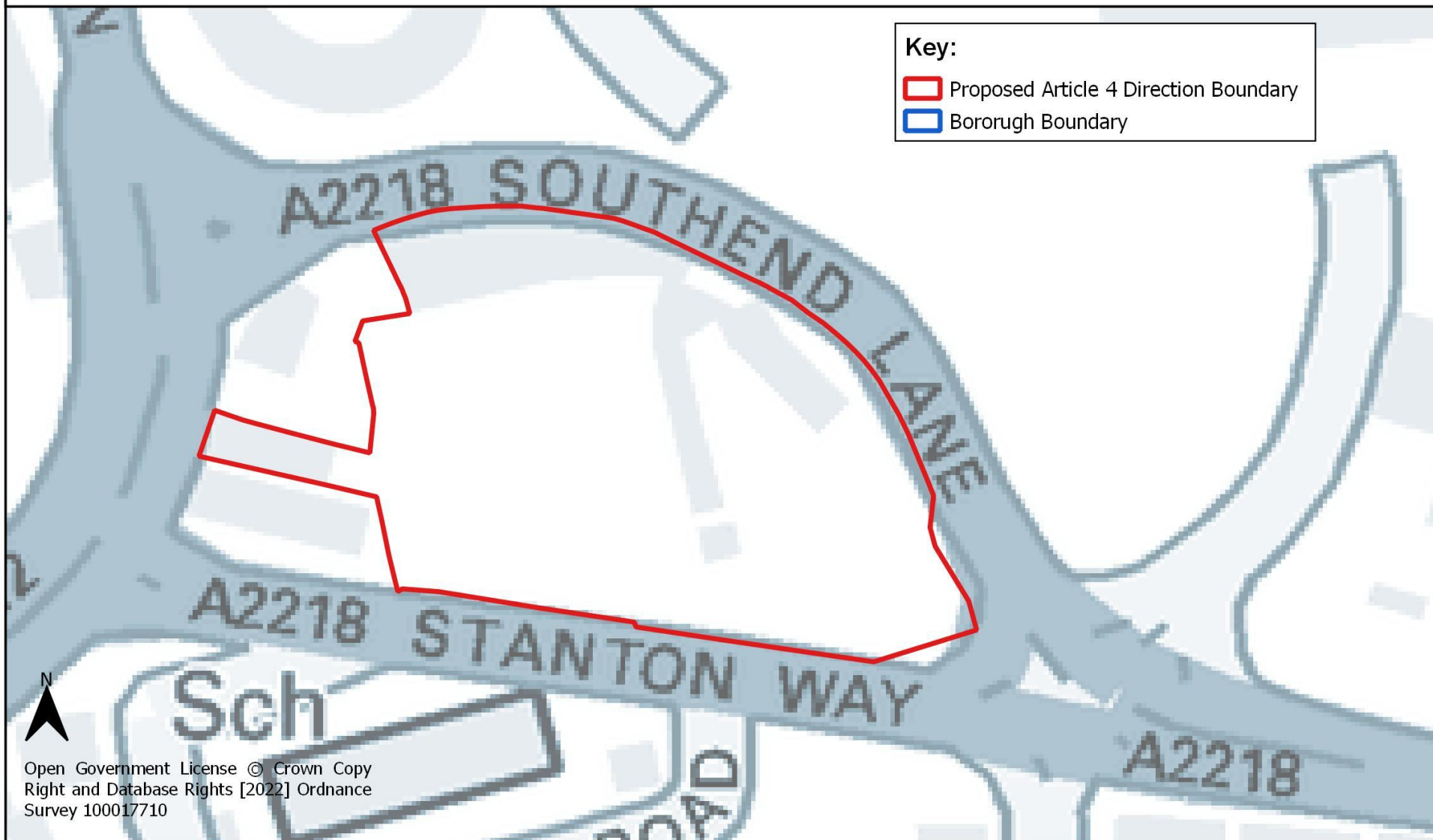
London Borough of Lewisham



Stanton Square LSIS Article 4 Direction

Key:

-  Proposed Article 4 Direction Boundary
-  Borough Boundary



Date: June 2022

Author: Strategic Planning

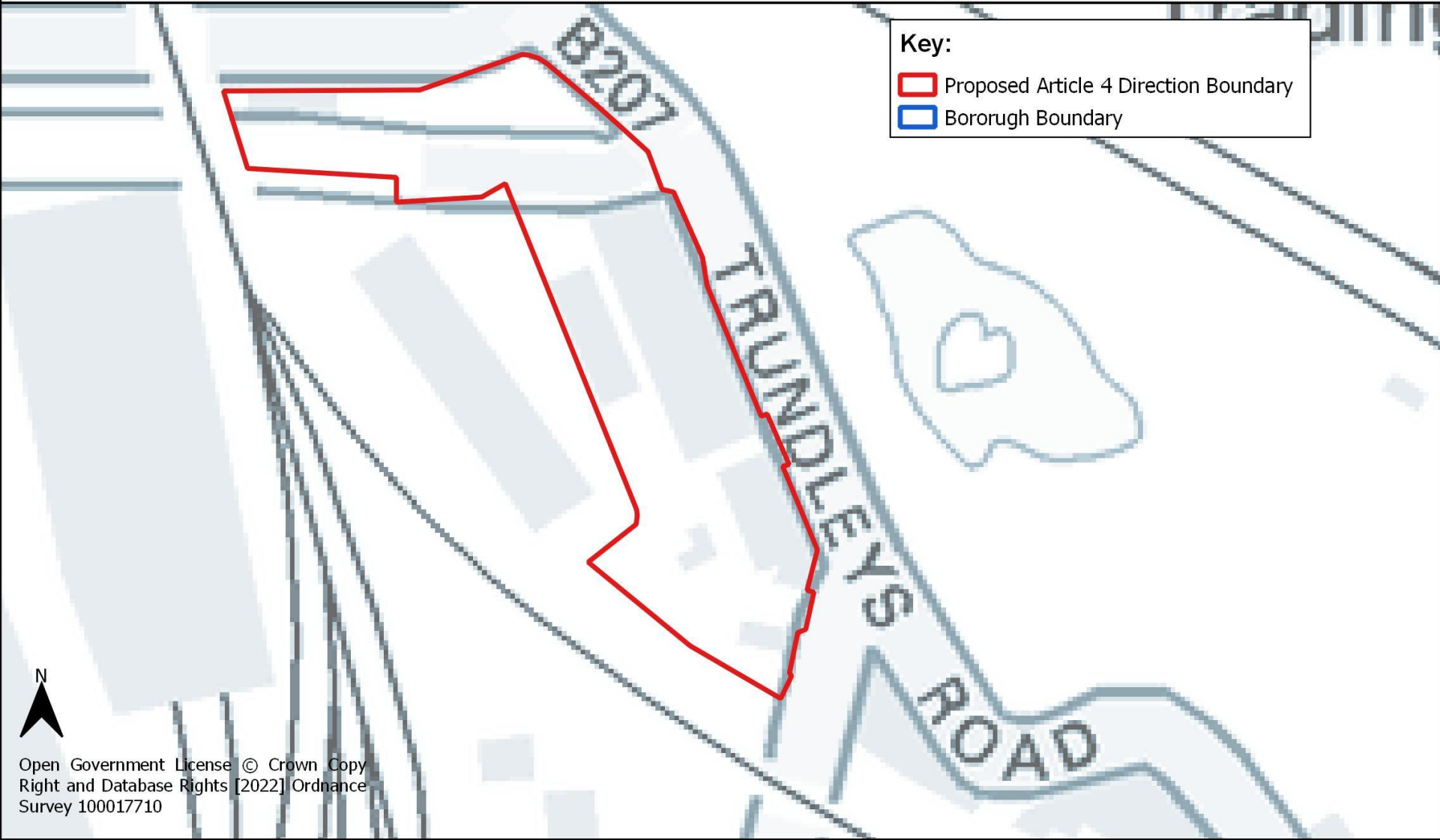
London Borough of Lewisham



Trundleys Rd LSIS Article 4 Direction

Key:

-  Proposed Article 4 Direction Boundary
-  Borough Boundary



Open Government License © Crown Copy
Right and Database Rights [2022] Ordnance
Survey 100017710

Date: June 2022

Author: Strategic Planning

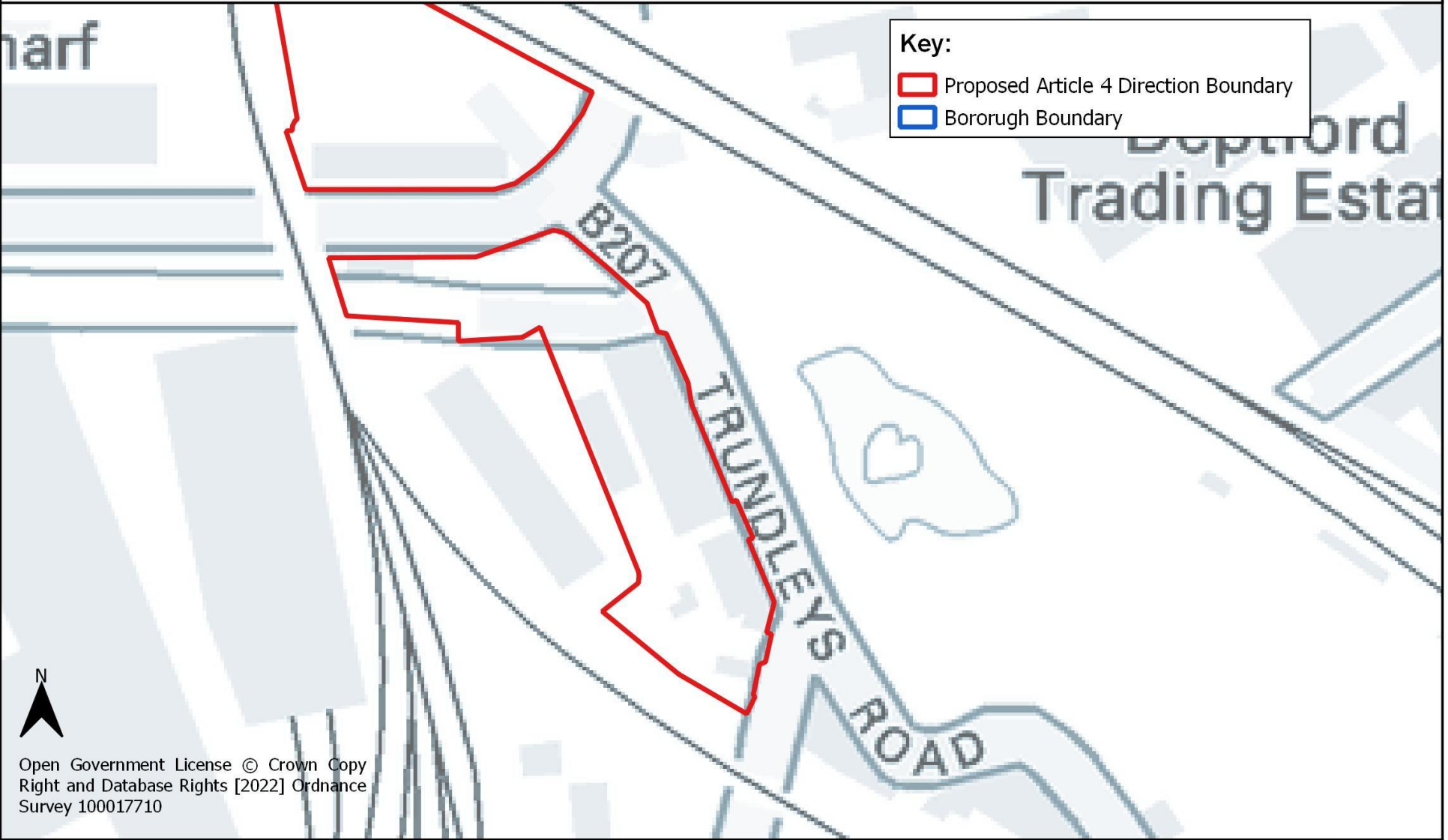
London Borough of Lewisham



Trundleys Road Article 4 Direction

Key:

-  Proposed Article 4 Direction Boundary
-  Borough Boundary



Open Government License © Crown Copy Right and Database Rights [2022] Ordnance Survey 100017710

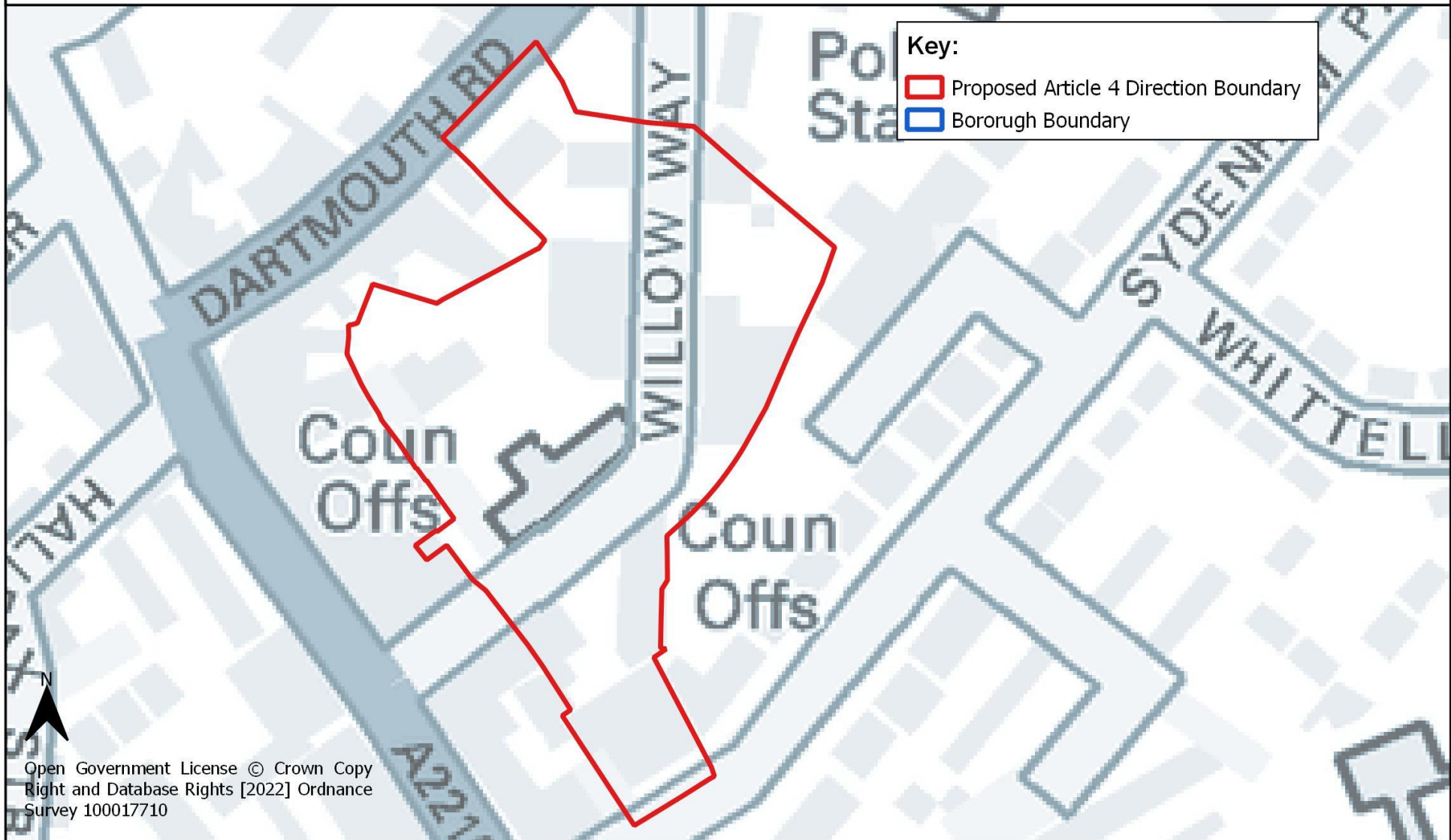
Date: June 2022

Author: Strategic Planning

London Borough of Lewisham



Willow Way LSIS Article 4 Direction



Open Government License © Crown Copy
Right and Database Rights [2022] Ordnance
Survey 100017710

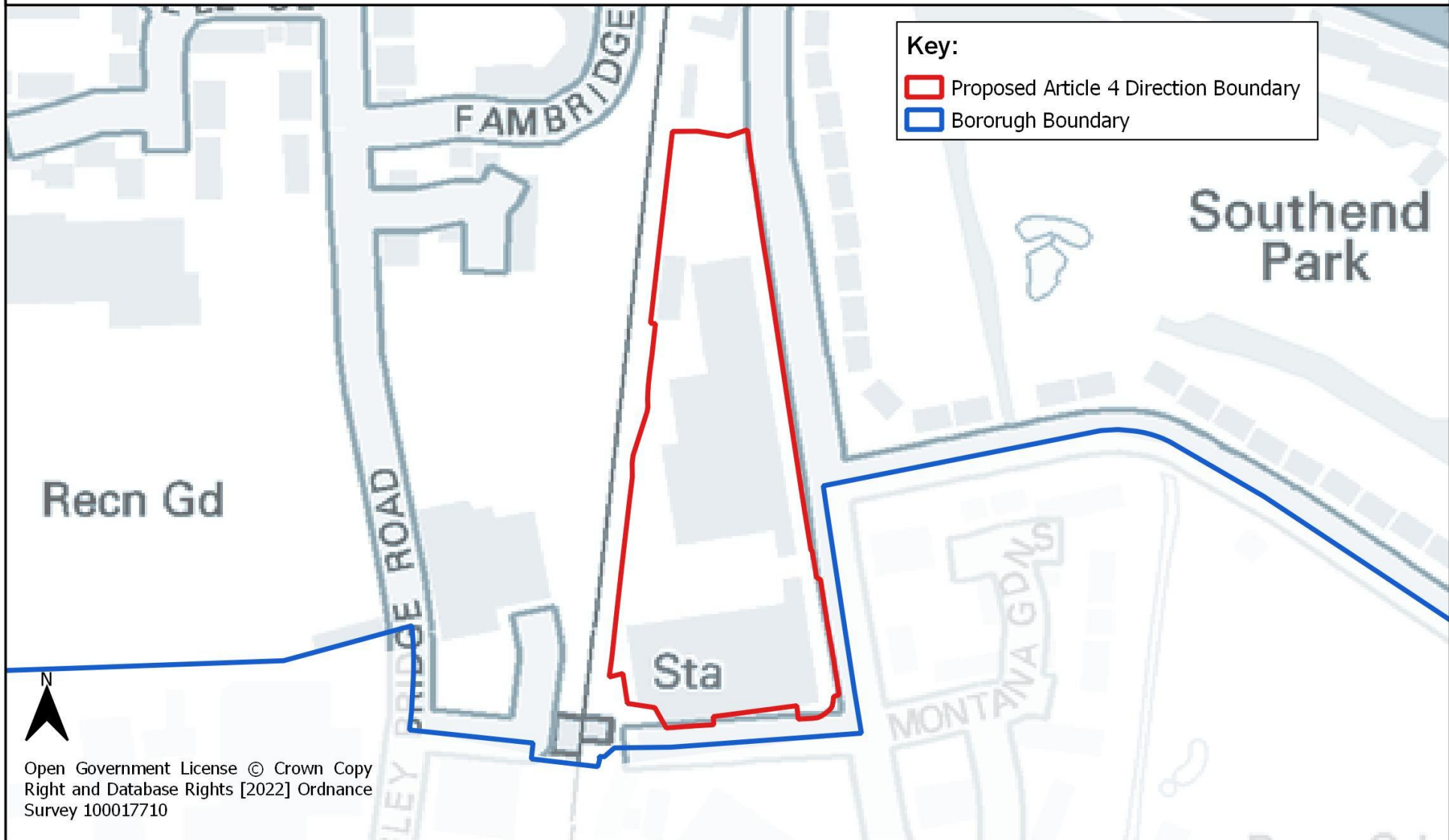
Date: June 2022

Author: Strategic Planning

London Borough of Lewisham



Worsley Bridge Road LSIS Article 4 Direction



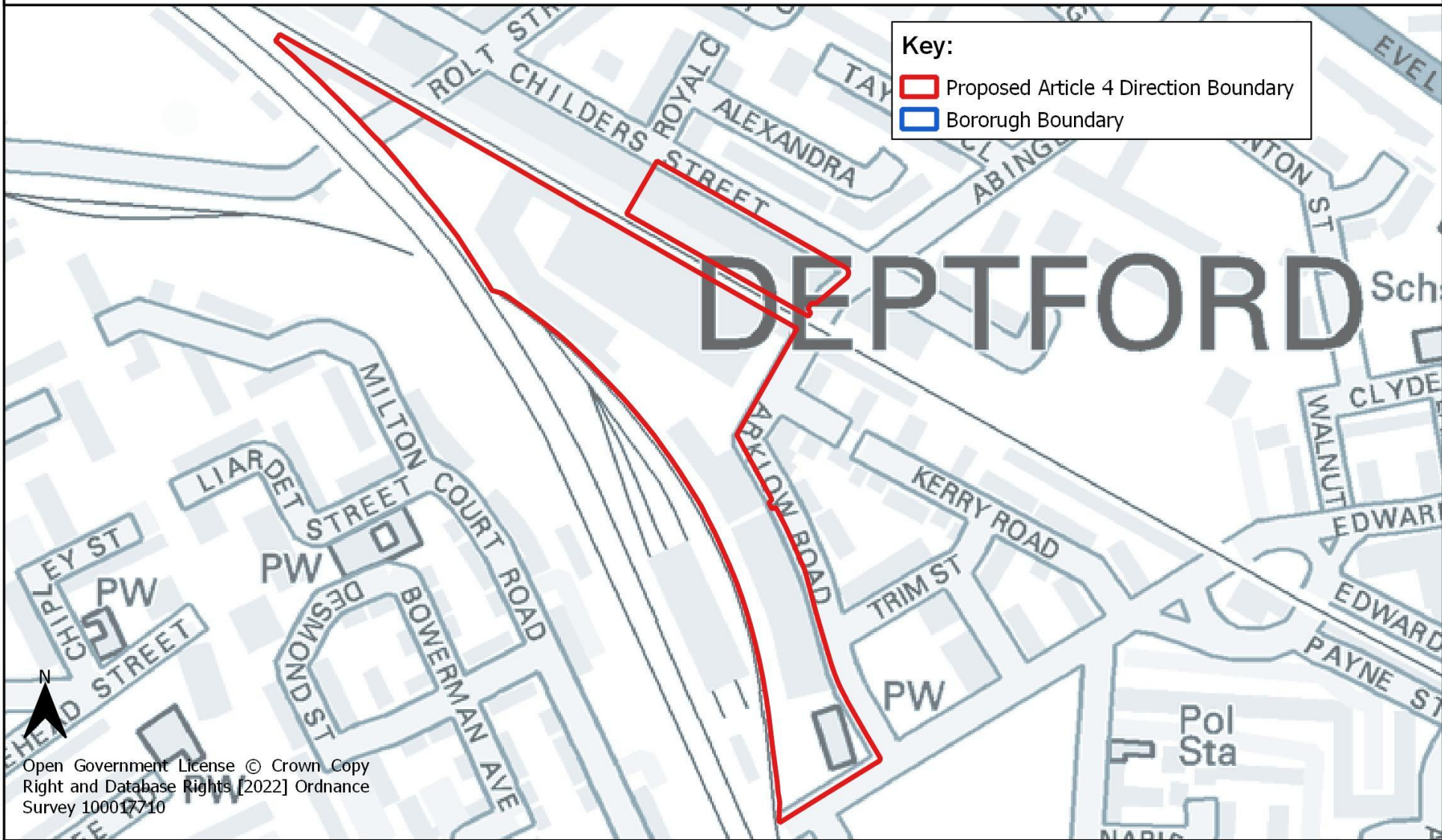
Date: June 2022

Author: Strategic Planning

London Borough of Lewisham



Childers St East MEL Article 4 Direction and Arklow Rd MEL Article 4 Direction



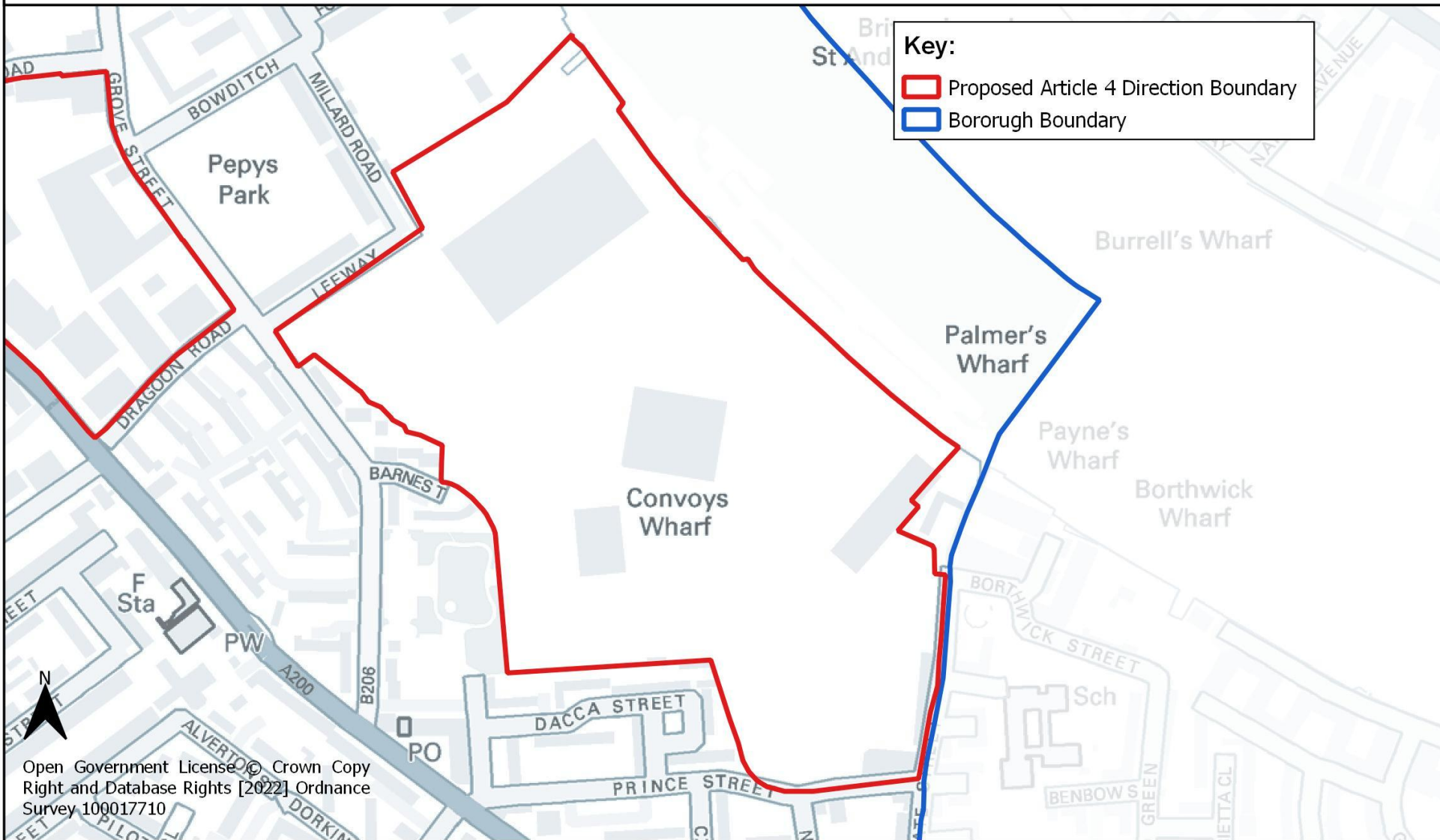
Date: June 2022

Author: Strategic Planning

London Borough of Lewisham



Convoys Wharf MEL Article 4 Direction



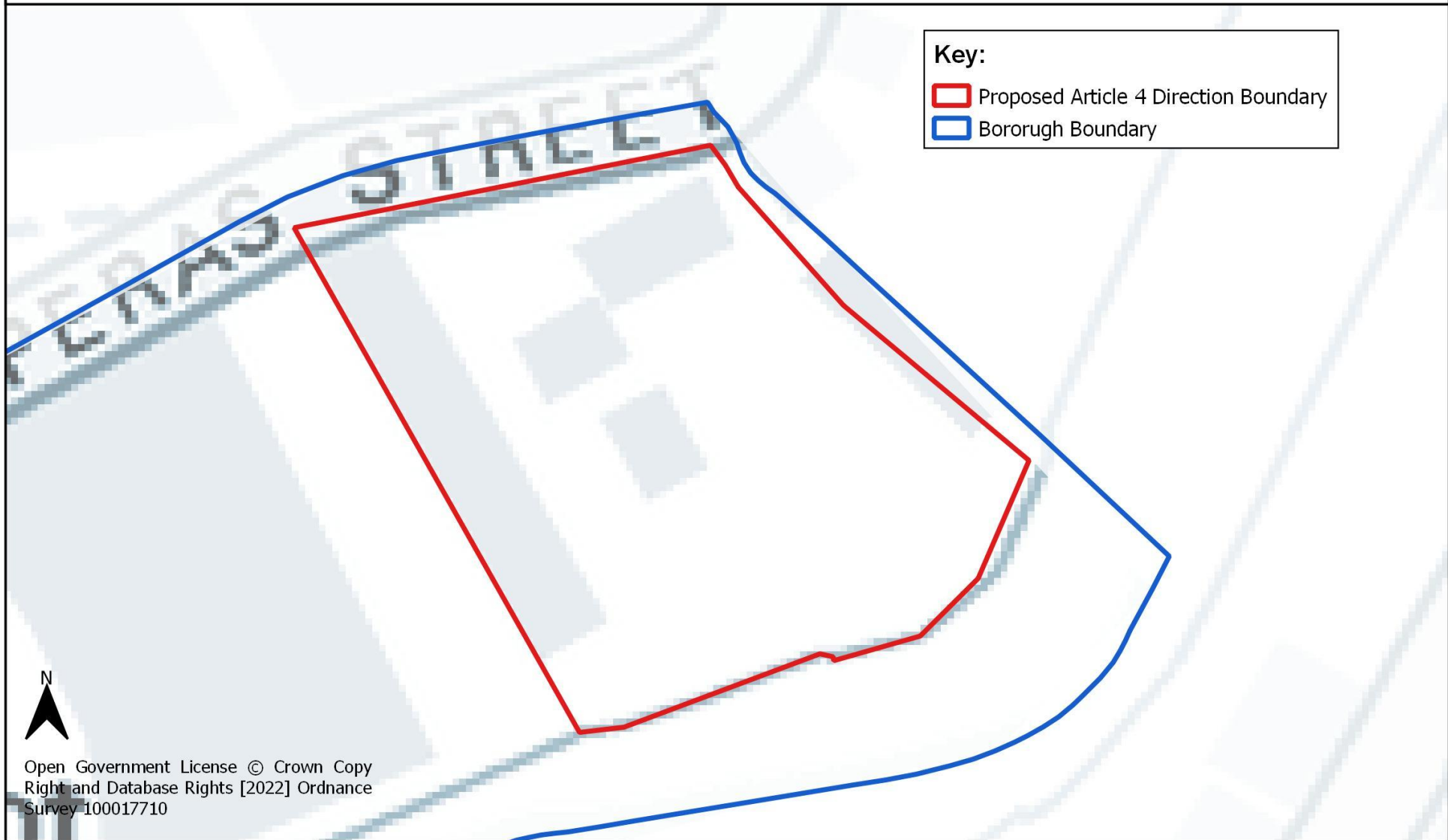
Date: June 2022

Author: Strategic Planning

London Borough of Lewisham



Creekside Village East, Thanet Wharf MEL Article 4 Direction



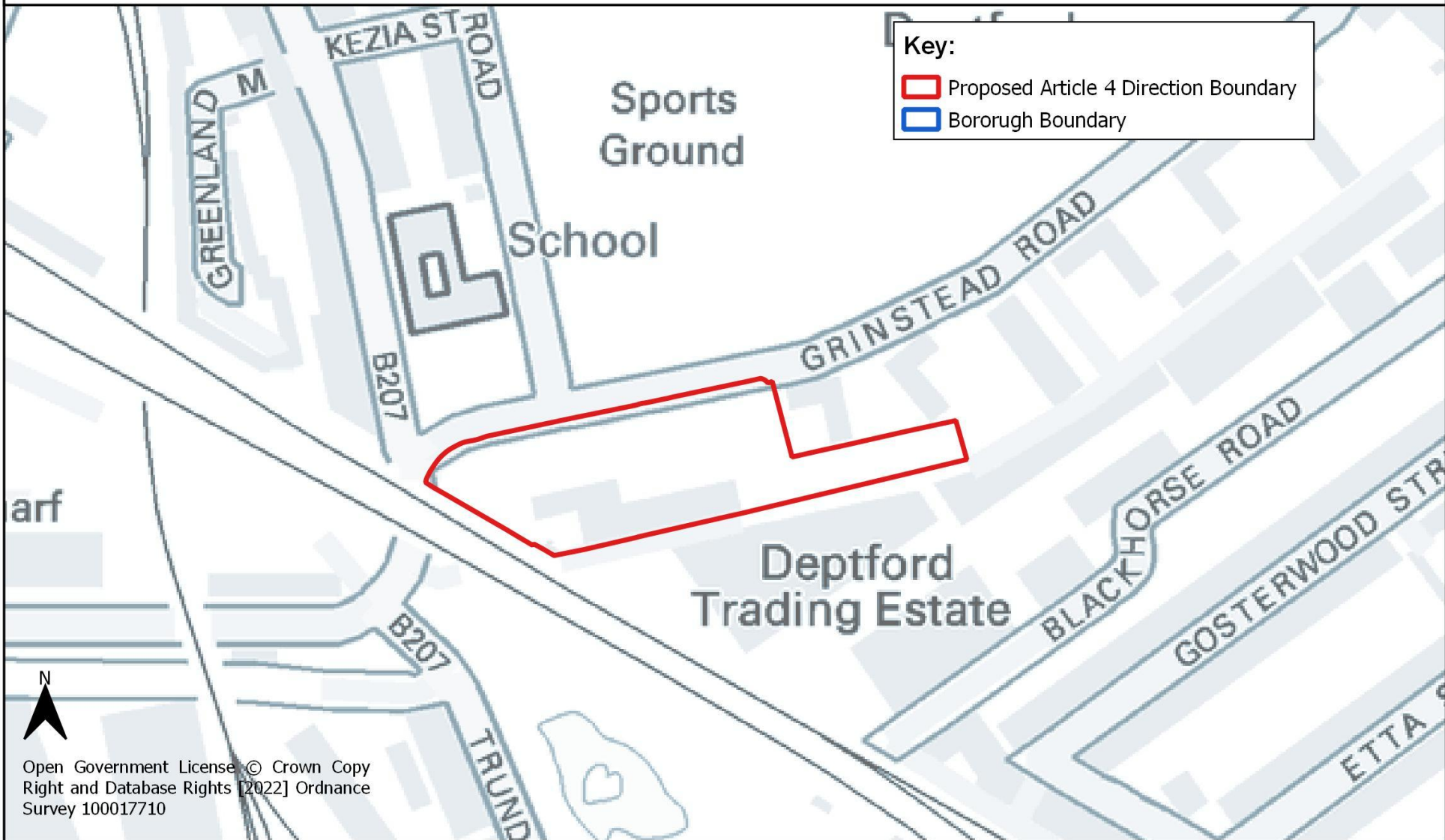
Date: June 2022

Author: Strategic Planning

London Borough of Lewisham



Grinstead Rd MEL Article 4 Direction



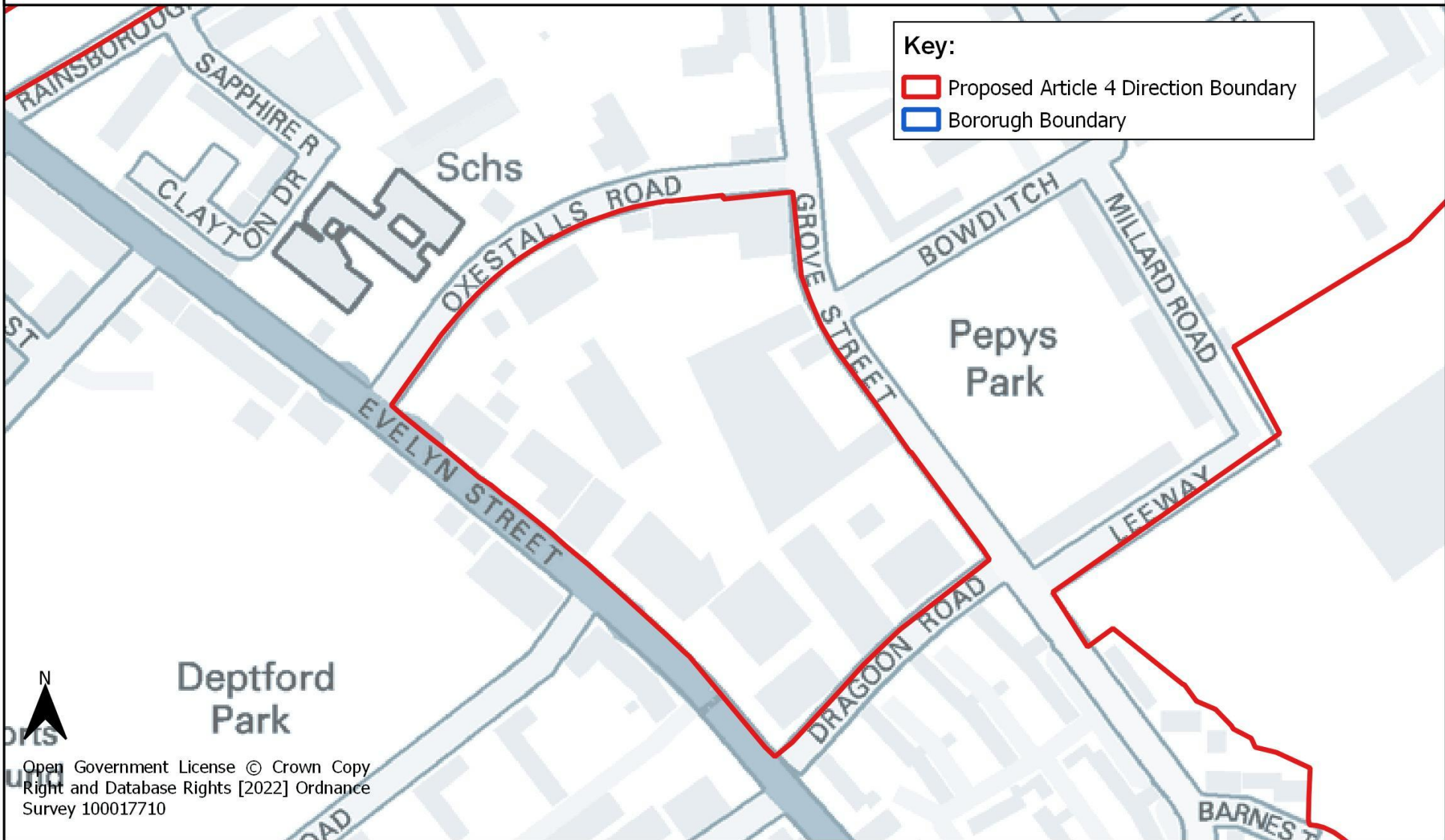
Date: June 2022

Author: Strategic Planning

London Borough of Lewisham



Oxestalls MEL Article 4 Direction



Open Government License © Crown Copy
Right and Database Rights [2022] Ordnance
Survey 100017710

Date: June 2022



Author: Strategic Planning

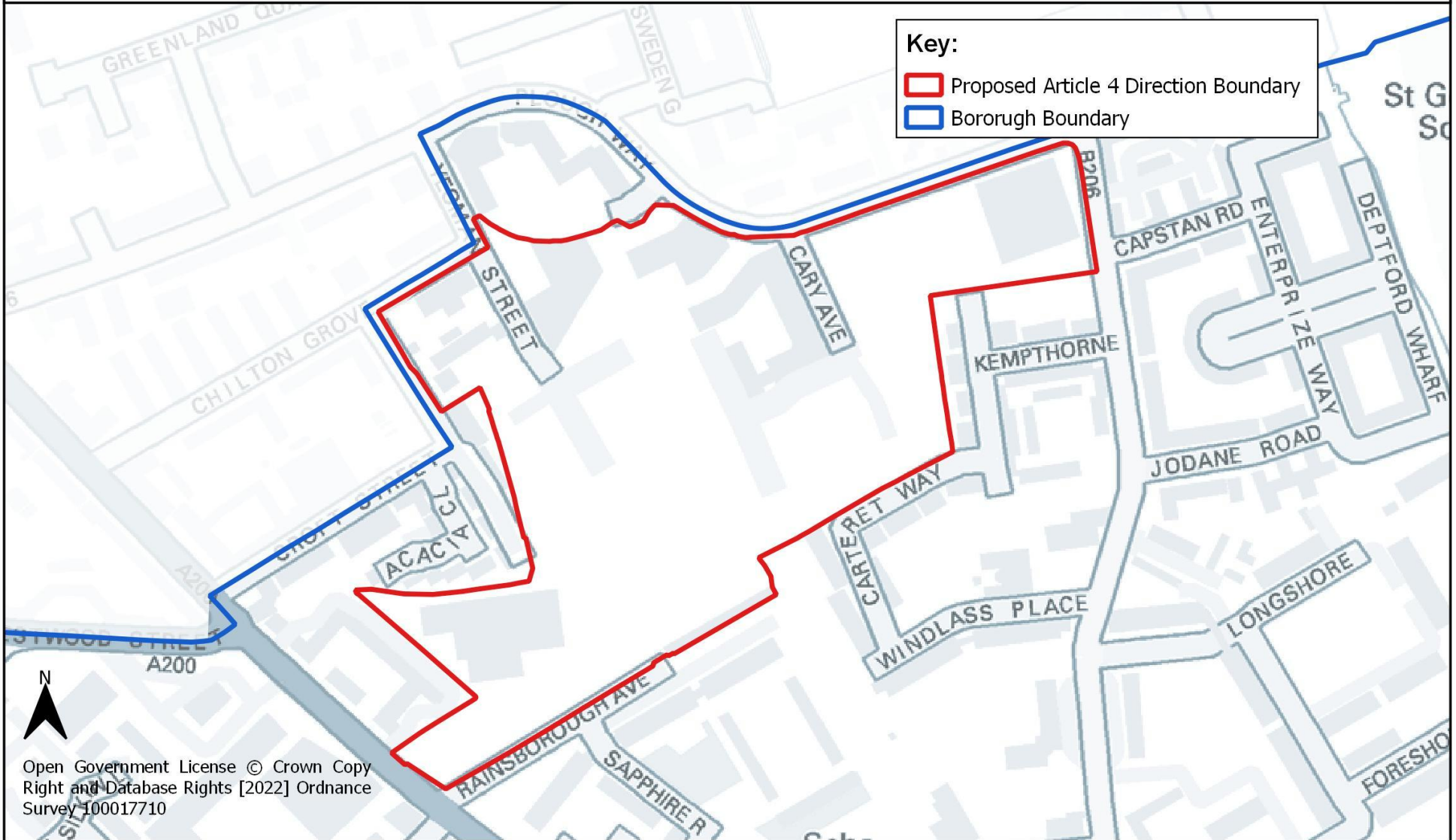
London Borough of Lewisham



Plough Way MEL Article 4 Direction

Key:

-  Proposed Article 4 Direction Boundary
-  Borough Boundary



Open Government License © Crown Copyright and Database Rights [2022] Ordnance Survey 100017710

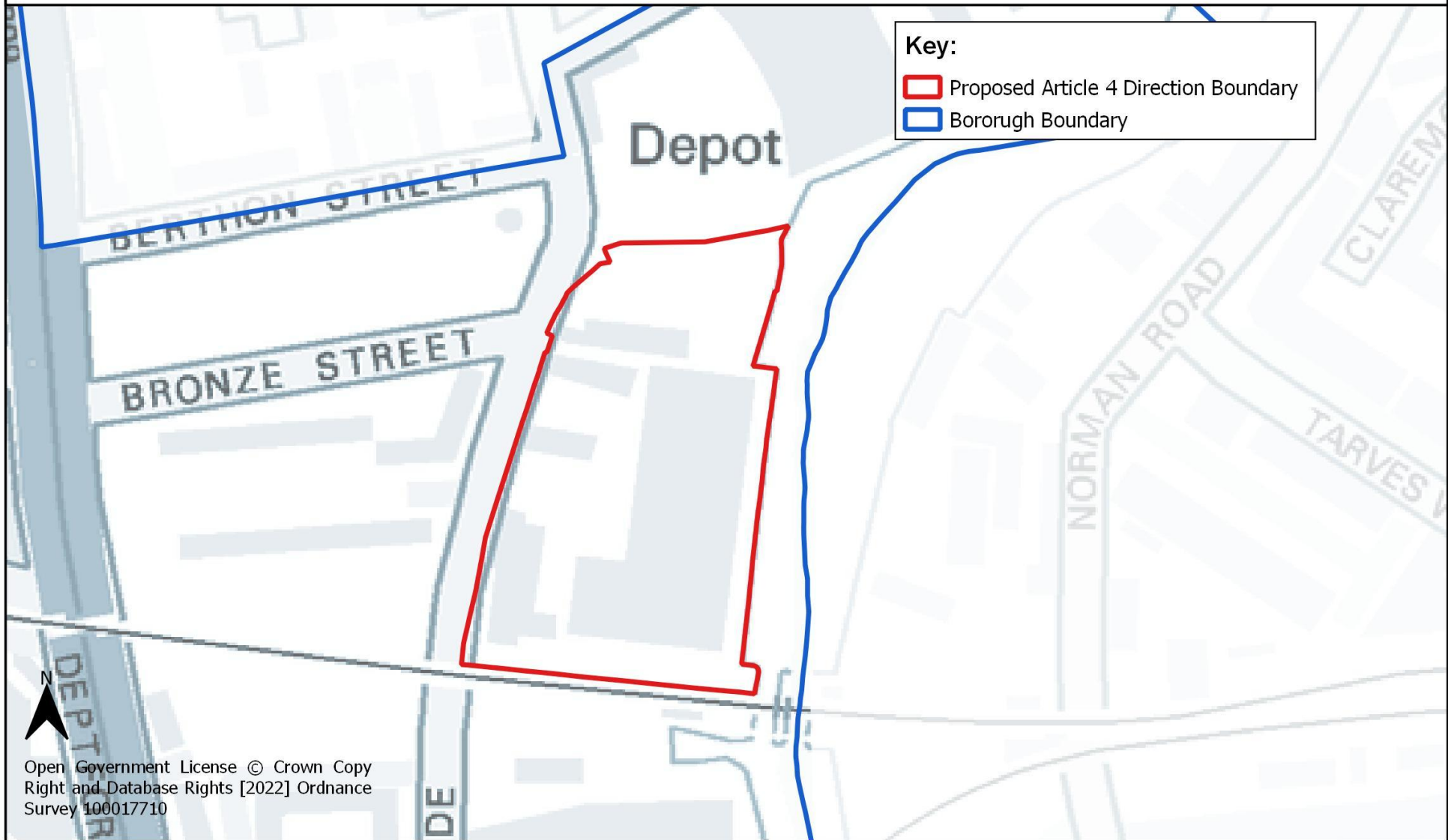
Date: June 2022

Author: Strategic Planning

London Borough of Lewisham



Sun and Kent Wharf MEL Article 4 Direction



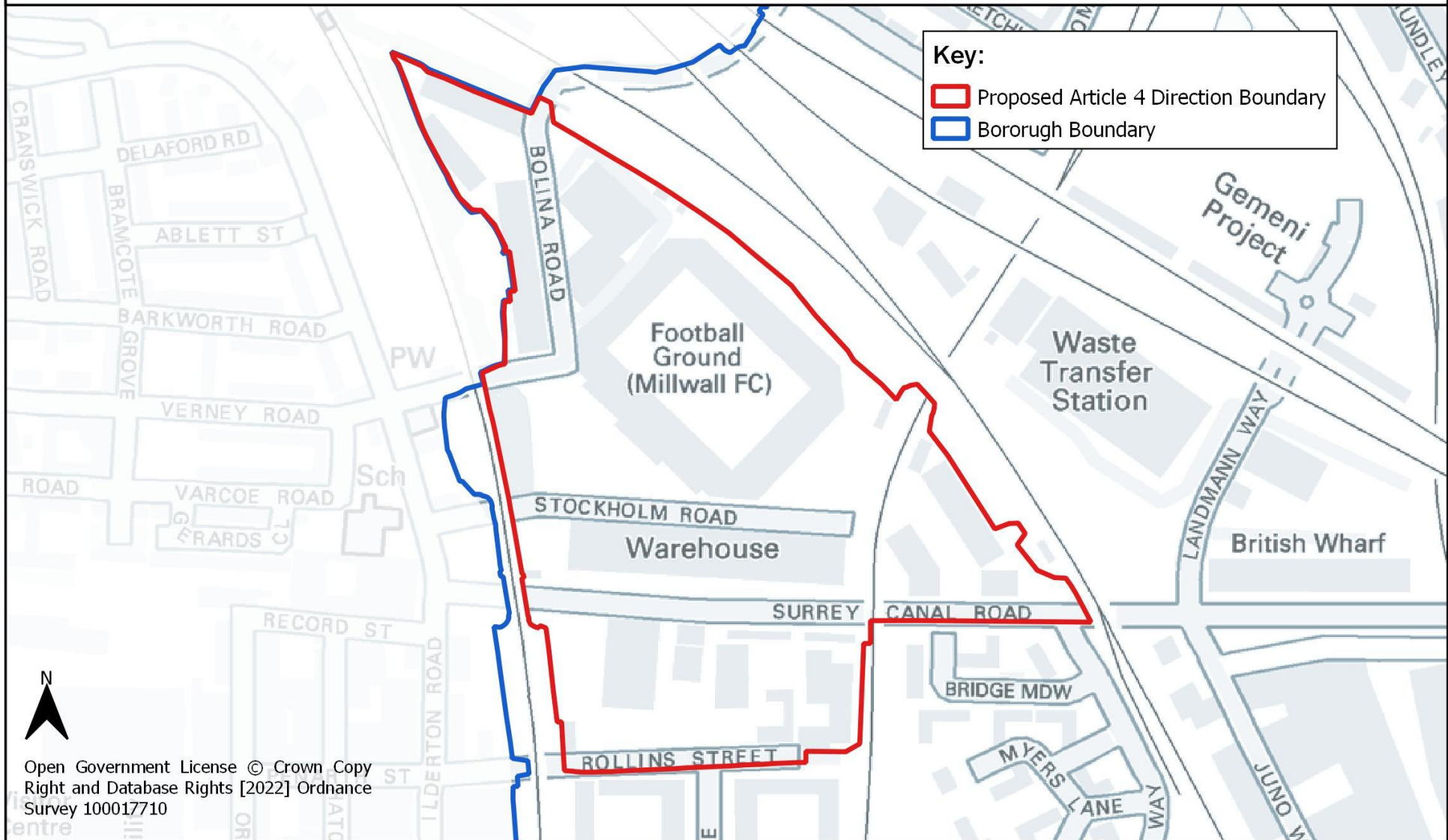
Date: June 2022

Author: Strategic Planning

London Borough of Lewisham



Surrey Canal Triangle MEL Article 4 Direction



Date: June 2022

Author: Strategic Planning

London Borough of Lewisham

